

PROVINCIA DI ANCONA
COMUNE DI CHIARAVALLE

AREA GESTIONE DEL TERRITORIO

SCHEDE DI VINCOLO
LIMITAZIONE RELATIVE AGLI OSTACOLIE AI PERICOLI PER LA NAVIGAZIONE AEREA

(ART. 707 commi 1,2,3,4 Codice della Navigazione)



FASCICOLO QUADRANTI

Il Sindaco

Avv. Damiano Costantini

Il Segretario Generale

Dott. Gianluca Mazzanti

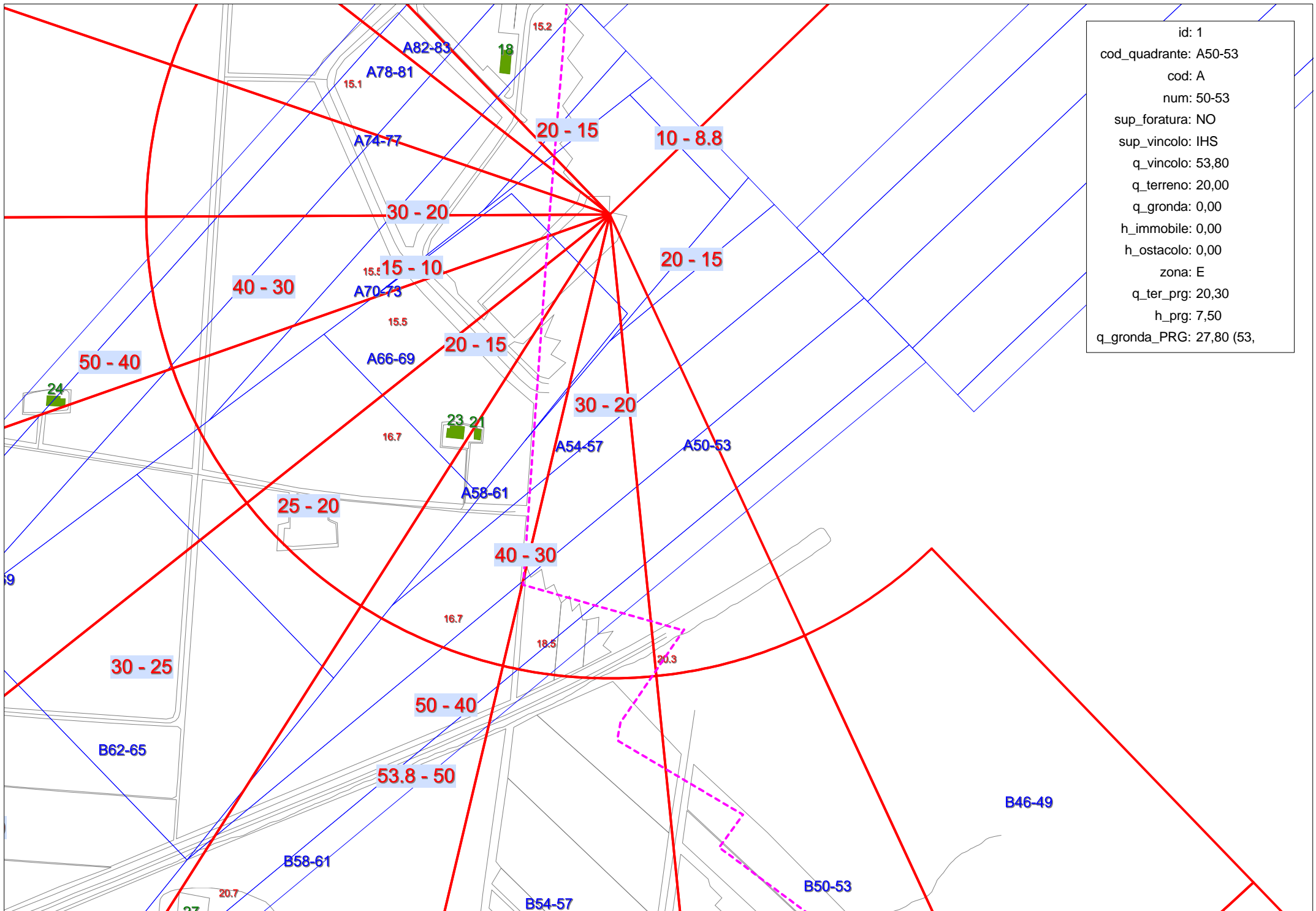
Il Responsabile Area Gestione del Territorio

Ing. Giorgia Vitaloni

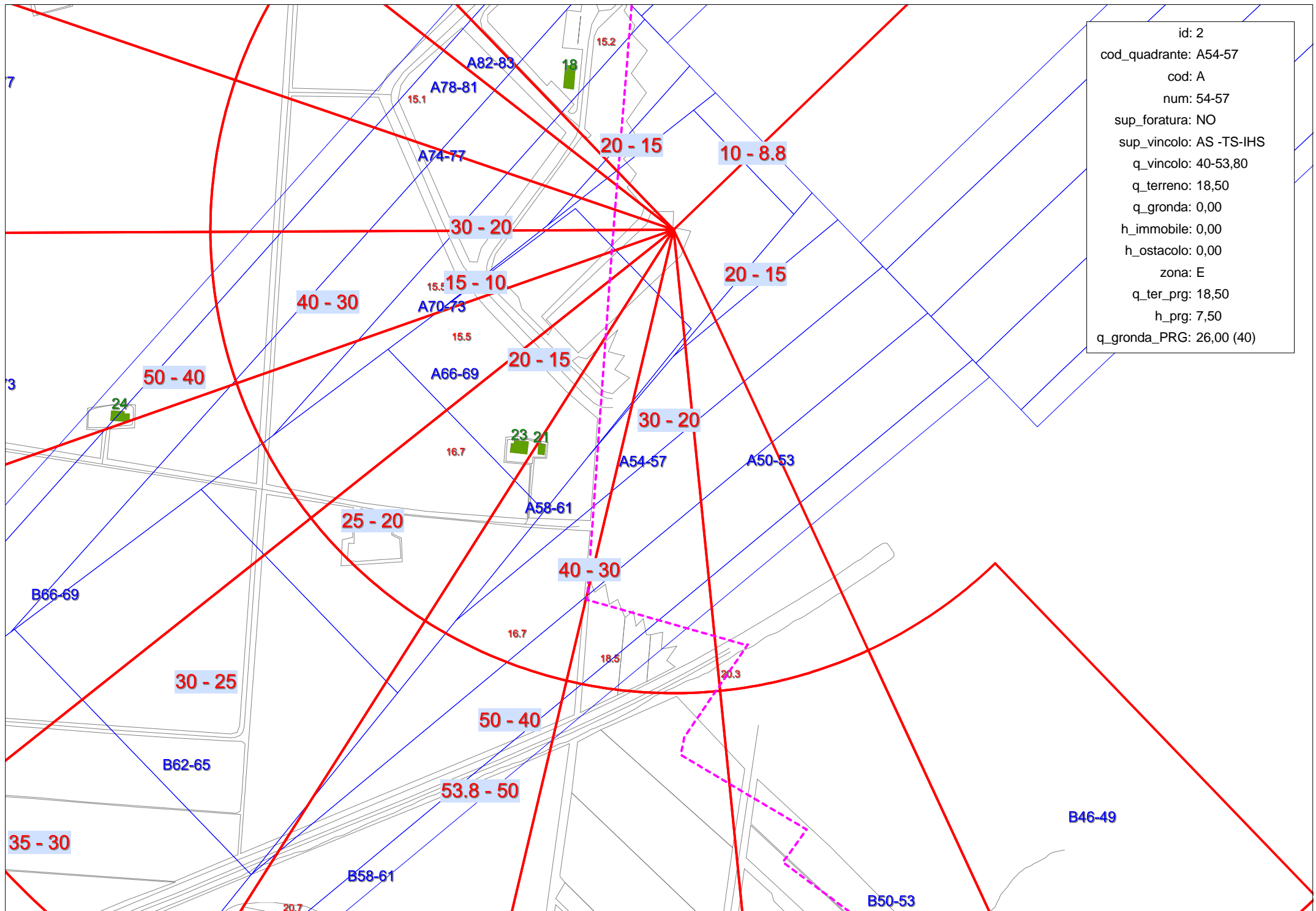
Il Progettista

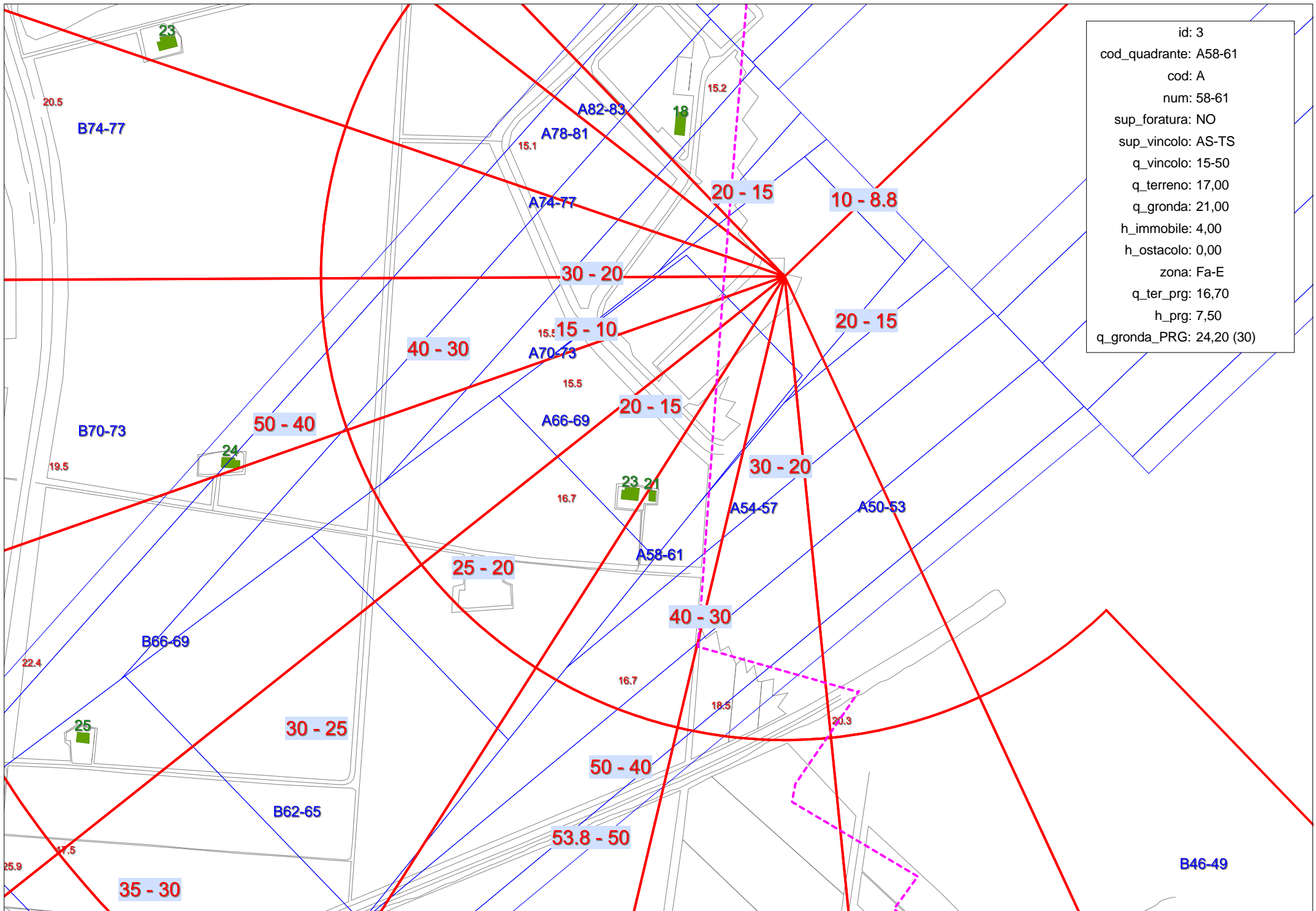
Arch. Manuela Vecchietti



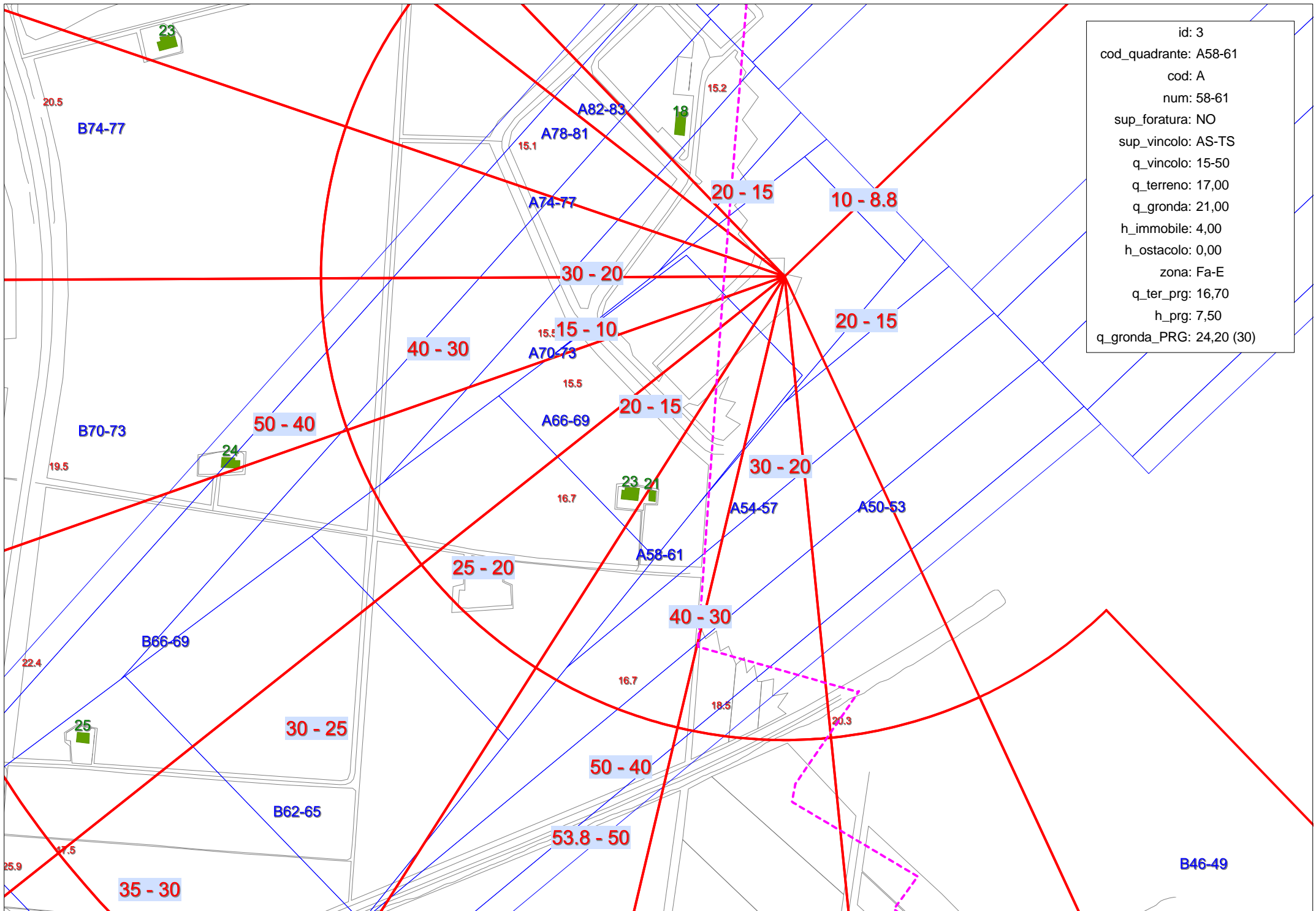


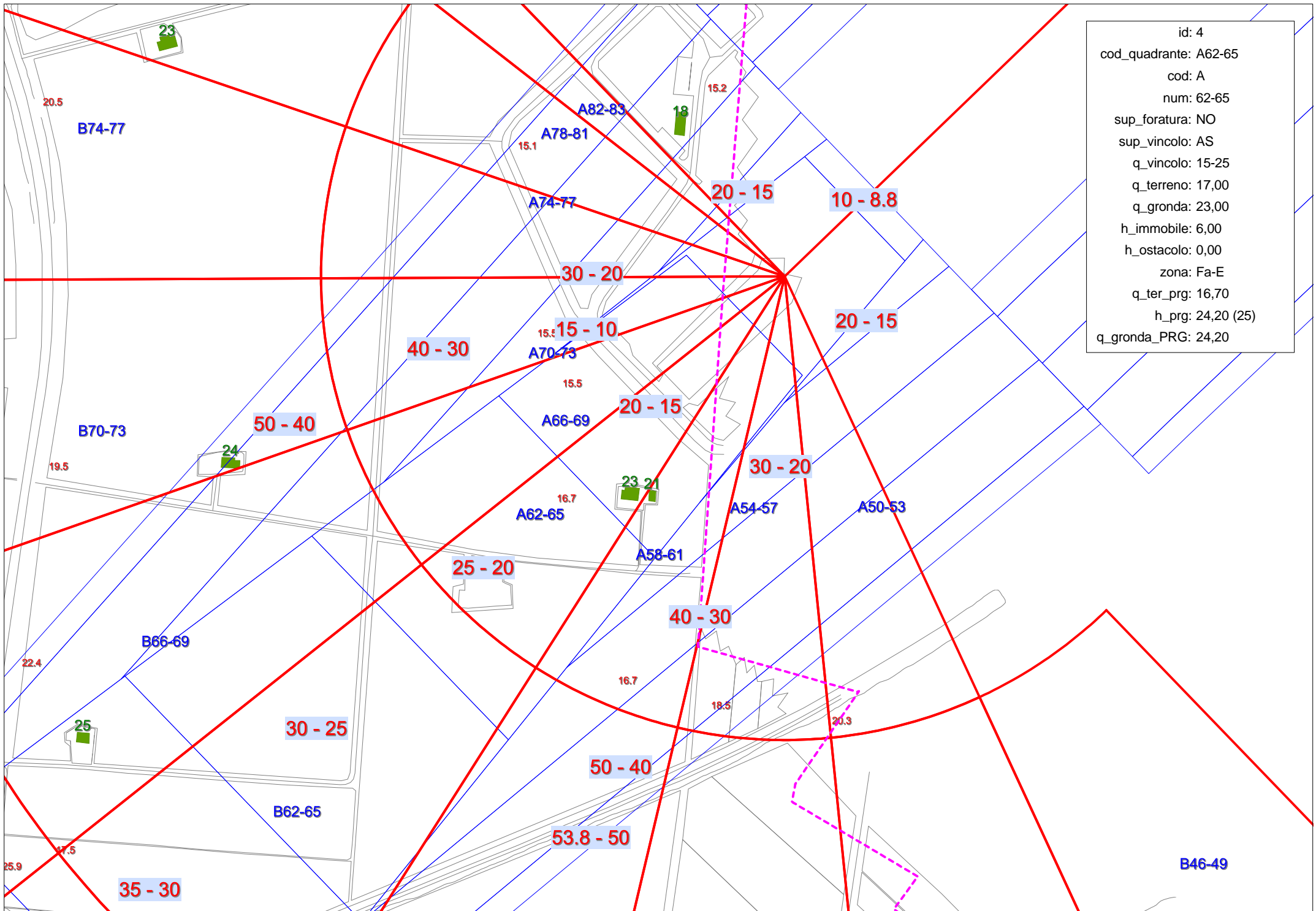
id: 1
cod_quadrante: A50-53
cod: A
num: 50-53
sup_foratura: NO
sup_vincolo: IHS
q_vincolo: 53,80
q_terreno: 20,00
q_gronda: 0,00
h_immobile: 0,00
h_ostacolo: 0,00
zona: E
q_ter_prg: 20,30
h_prg: 7,50
q_gronda_PRG: 27,80 (53,



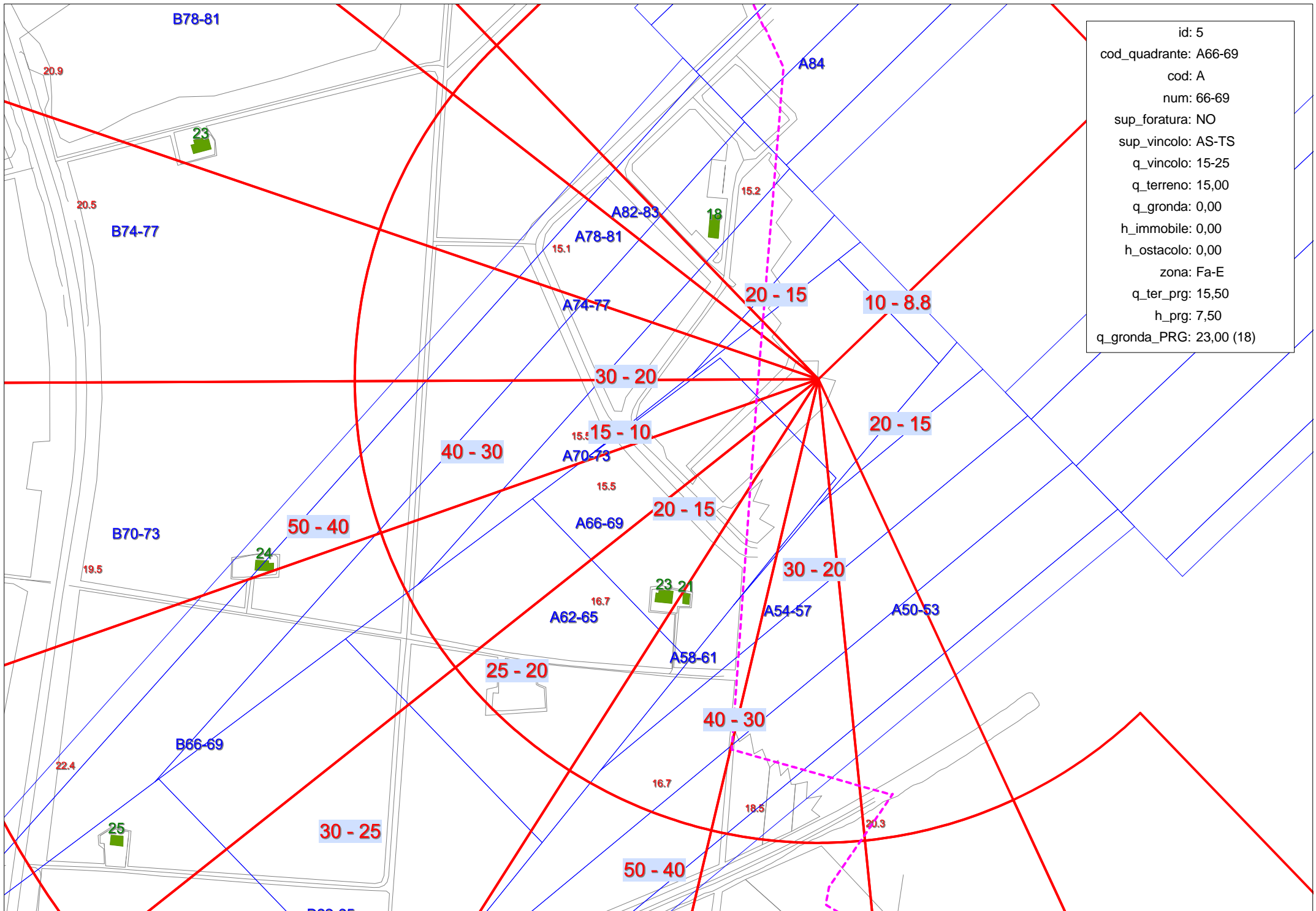


id:	3
cod_quadrante:	A58-61
cod:	A
num:	58-61
sup_foratura:	NO
sup_vincolo:	AS-TS
q_vincolo:	15-50
q_terreno:	17,00
q_gronda:	21,00
h_immobile:	4,00
h_ostacolo:	0,00
zona:	Fa-E
q_ter_prg:	16,70
h_prg:	7,50
q_gronda_PRG:	24,20 (30)

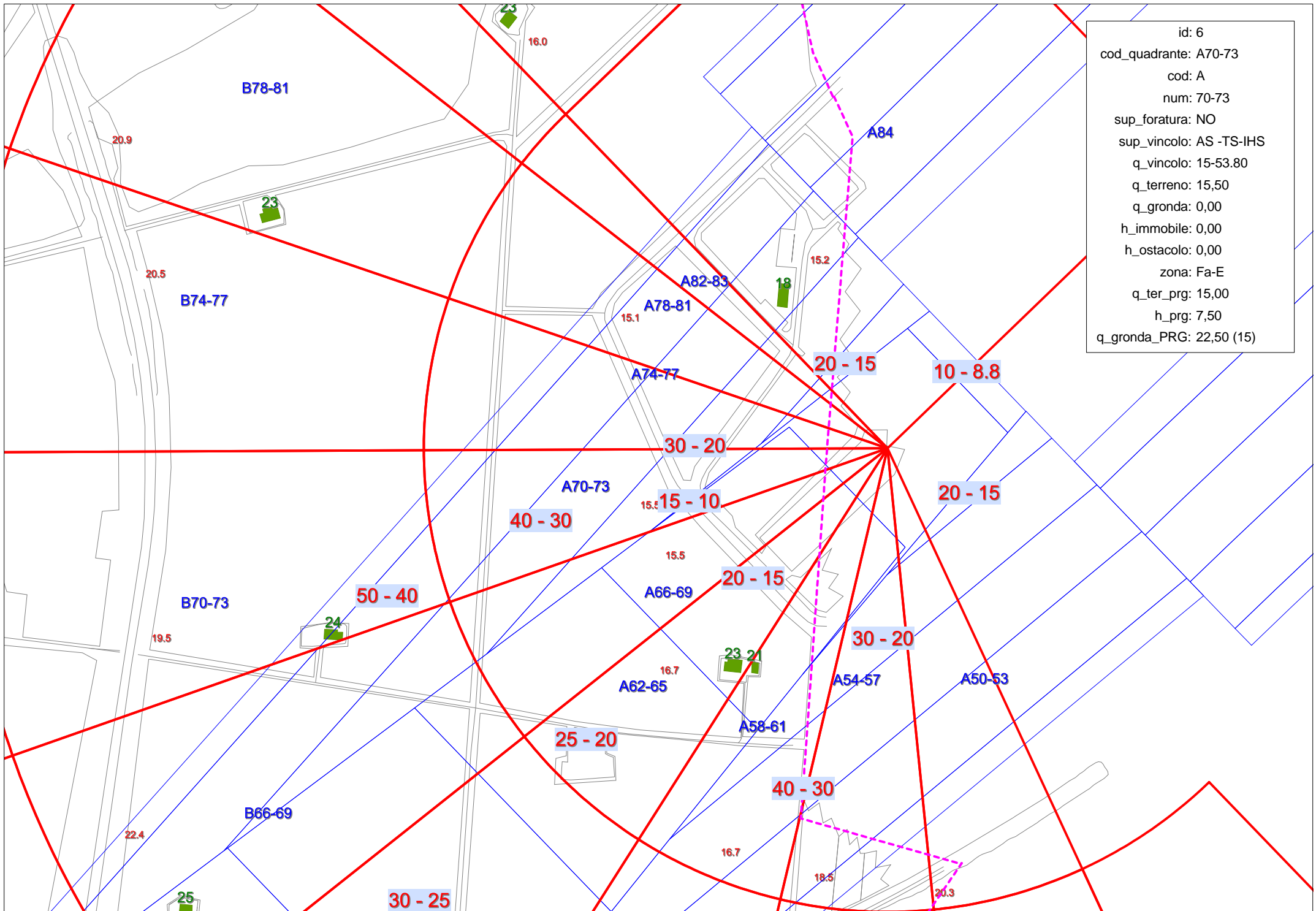




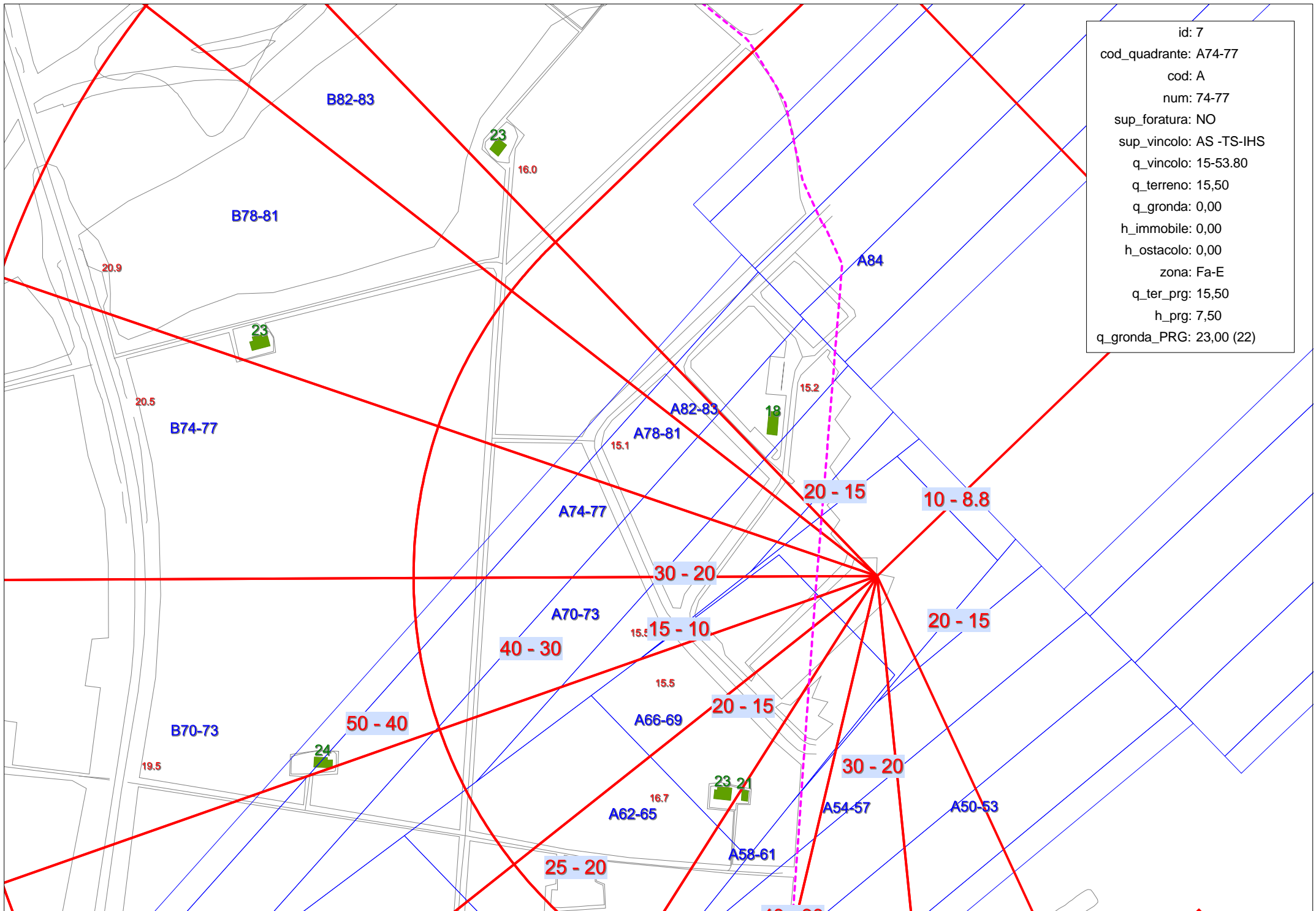
id:	4
cod_quadrante:	A62-65
cod:	A
num:	62-65
sup_foratura:	NO
sup_vincolo:	AS
q_vincolo:	15-25
q_terreno:	17,00
q_gronda:	23,00
h_immobile:	6,00
h_ostacolo:	0,00
zona:	Fa-E
q_ter_prg:	16,70
h_prg:	24,20 (25)
q_gronda_PRG:	24,20



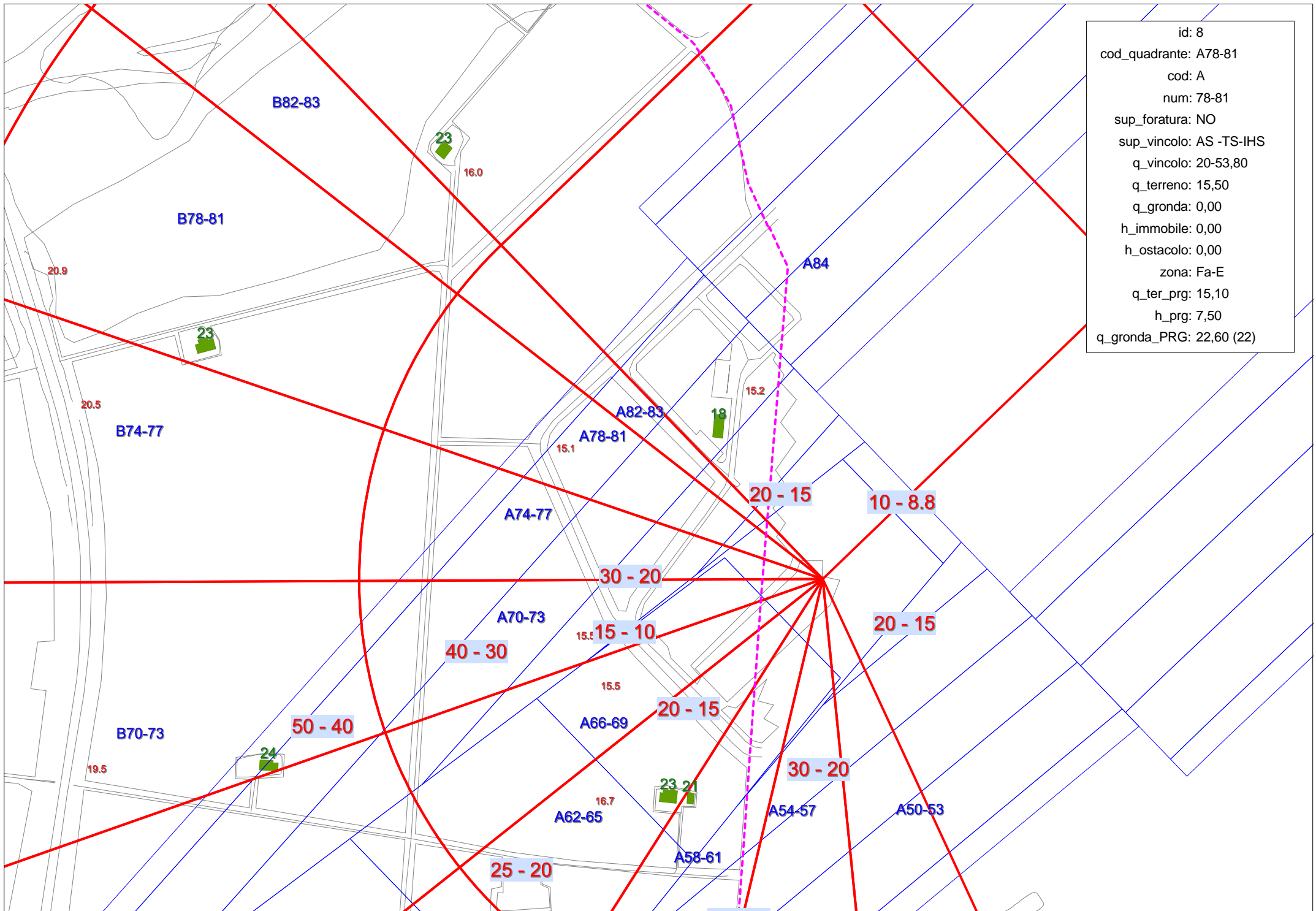
id: 5
cod_quadrante: A66-69
cod: A
num: 66-69
sup_foratura: NO
sup_vincolo: AS-TS
q_vincolo: 15-25
q_terreno: 15,00
q_gronda: 0,00
h_immobile: 0,00
h_ostacolo: 0,00
zona: Fa-E
q_ter_prg: 15,50
h_prg: 7,50
q_gronda_PRG: 23,00 (18)



id:	6
cod_quadrante:	A70-73
cod:	A
num:	70-73
sup_foratura:	NO
sup_vincolo:	AS -TS-IHS
q_vincolo:	15-53.80
q_terreno:	15,50
q_gronda:	0,00
h_immobile:	0,00
h_ostacolo:	0,00
zona:	Fa-E
q_ter_prg:	15,00
h_prg:	7,50
q_gronda_PRG:	22,50 (15)



id: 7
 cod_quadrante: A74-77
 cod: A
 num: 74-77
 sup_foratura: NO
 sup_vincolo: AS -TS-IHS
 q_vincolo: 15-53.80
 q_terreno: 15,50
 q_gronda: 0,00
 h_immobile: 0,00
 h_ostacolo: 0,00
 zona: Fa-E
 q_ter_prg: 15,50
 h_prg: 7,50
 q_gronda_PRG: 23,00 (22)



id: 8
cod_quadrante: A78-81
cod: A
num: 78-81
sup_foratura: NO
sup_vincolo: AS -TS-IHS
q_vincolo: 20-53,80
q_terreno: 15,50
q_gronda: 0,00
h_immobile: 0,00
h_ostacolo: 0,00
zona: Fa-E
q_ter_prg: 15,10
h_prg: 7,50
q_gronda_PRG: 22,60 (22)

B82-83

B78-81

20.9

23

23

16.0

20.5

B74-77

A82-83

15.1

A78-81

18

15.2

A84

20 - 15

10 - 8.8

A74-77

30 - 20

A70-73

15.1

15 - 10

20 - 15

40 - 30

15.5

20 - 15

50 - 40

A66-69

B70-73

19.5

24

16.7

A62-65

23 21

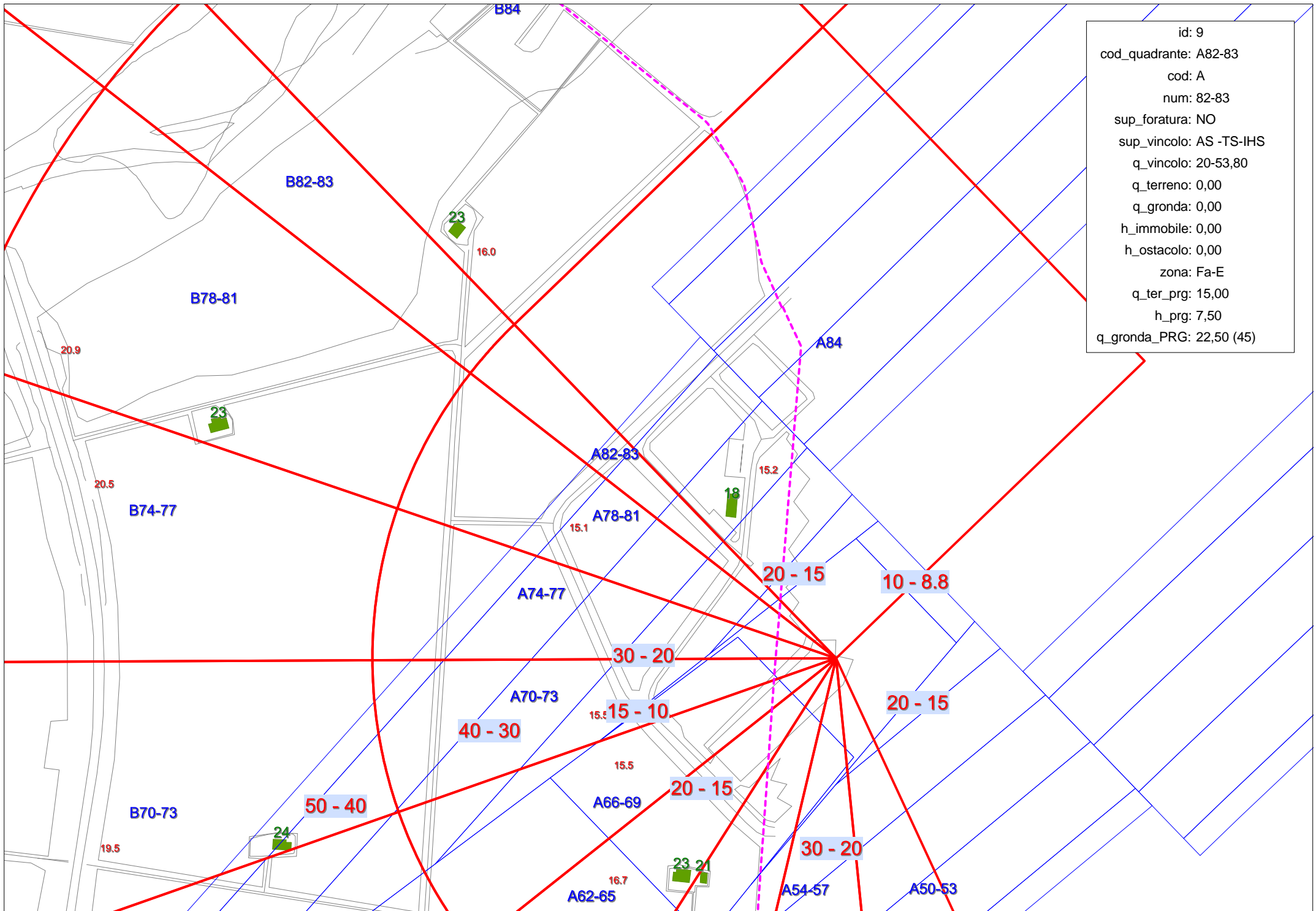
30 - 20

A54-57

A50-53

25 - 20

A58-61



id: 9
 cod_quadrante: A82-83
 cod: A
 num: 82-83
 sup_foratura: NO
 sup_vincolo: AS -TS-IHS
 q_vincolo: 20-53,80
 q_terreno: 0,00
 q_gronda: 0,00
 h_immobile: 0,00
 h_ostacolo: 0,00
 zona: Fa-E
 q_ter_prg: 15,00
 h_prg: 7,50
 q_gronda_PRG: 22,50 (45)

B82-83

B78-81

23

16.0

20.9

23

20.5

B74-77

A82-83

A78-81

15.1

18

15.2

A84

20 - 15

10 - 8.8

A74-77

30 - 20

A70-73

15 - 10

15.5

20 - 15

40 - 30

15.5

20 - 15

A66-69

B70-73

50 - 40

19.5

24

16.7

A62-65

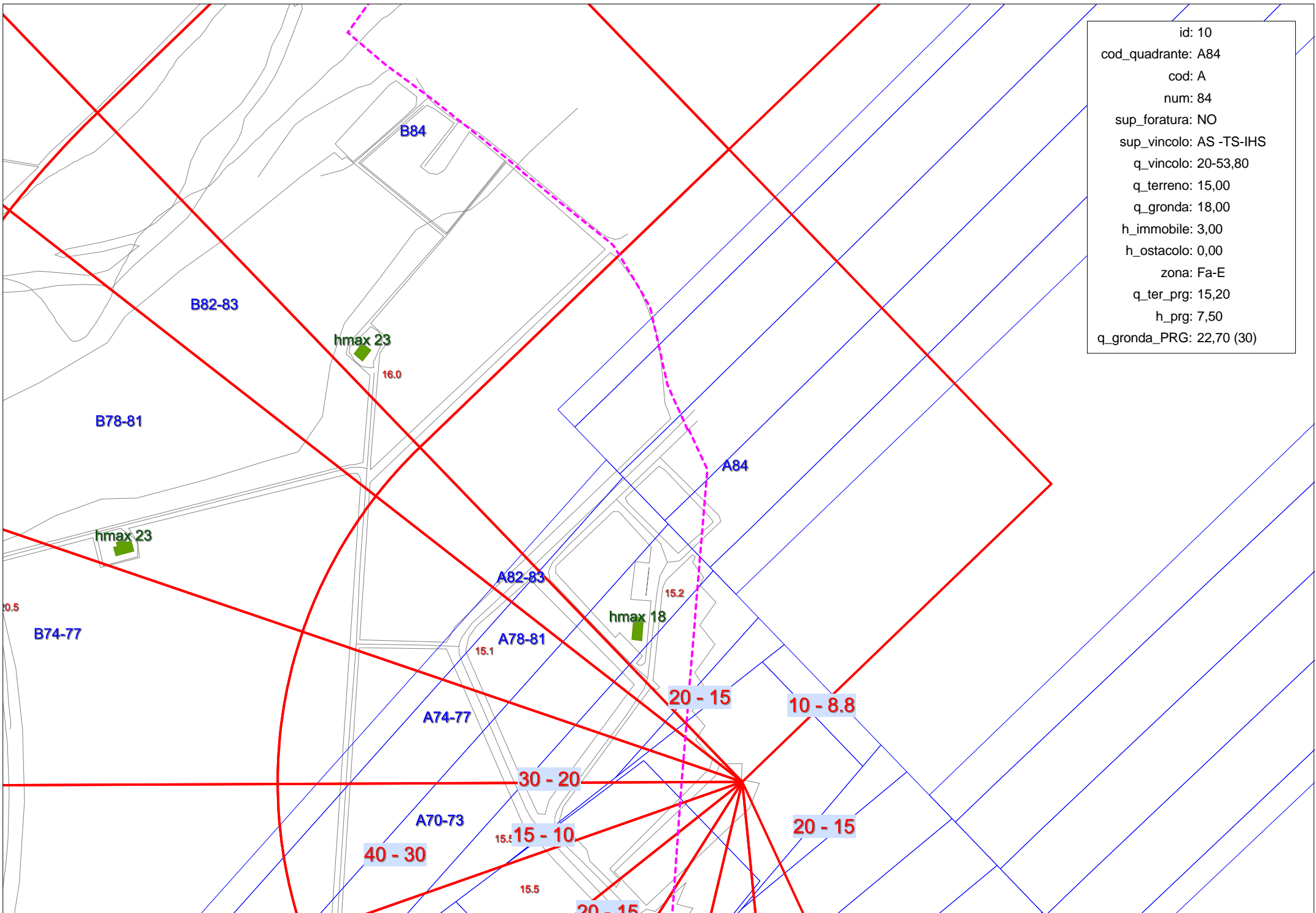
23 21

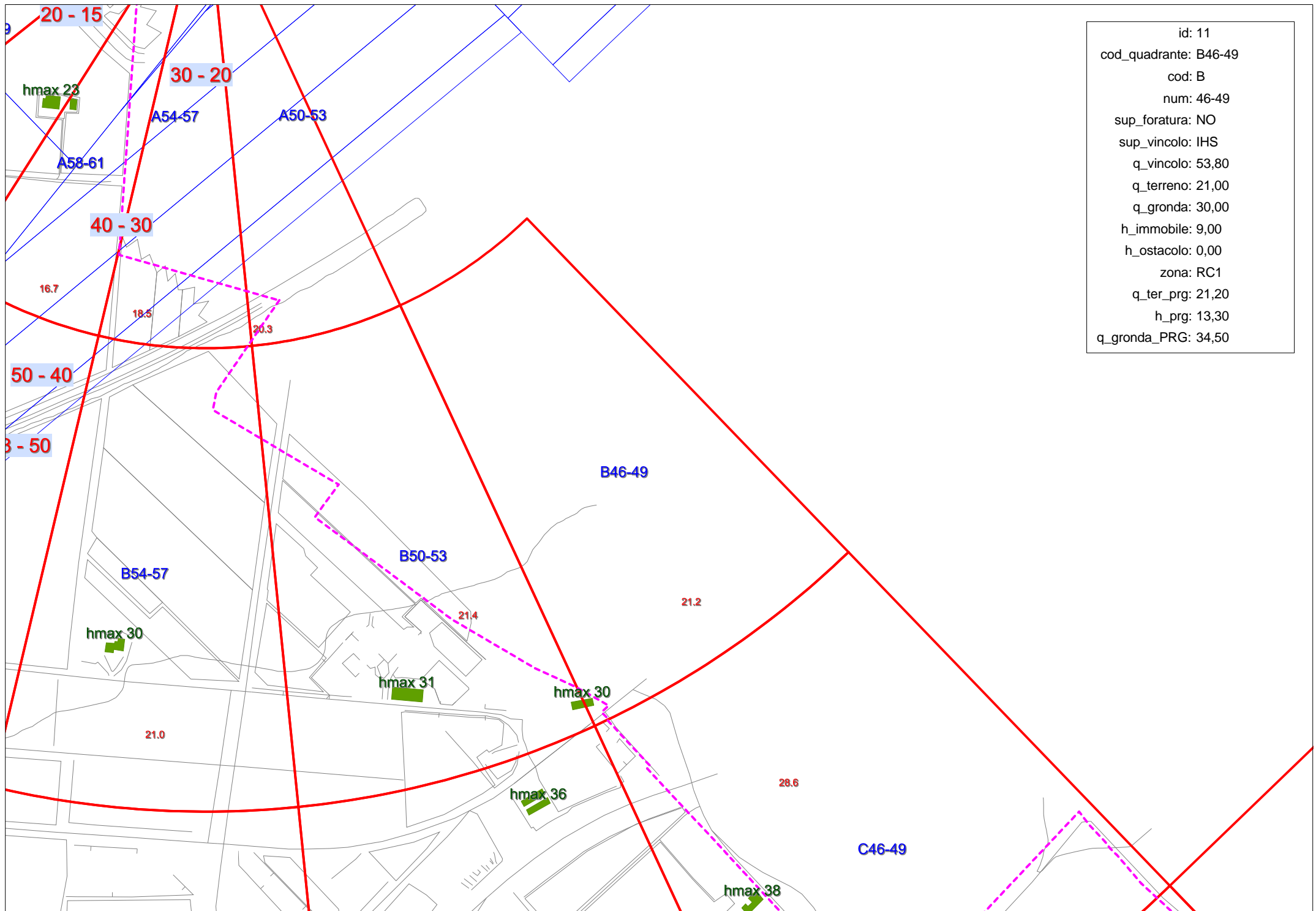
30 - 20

A54-57

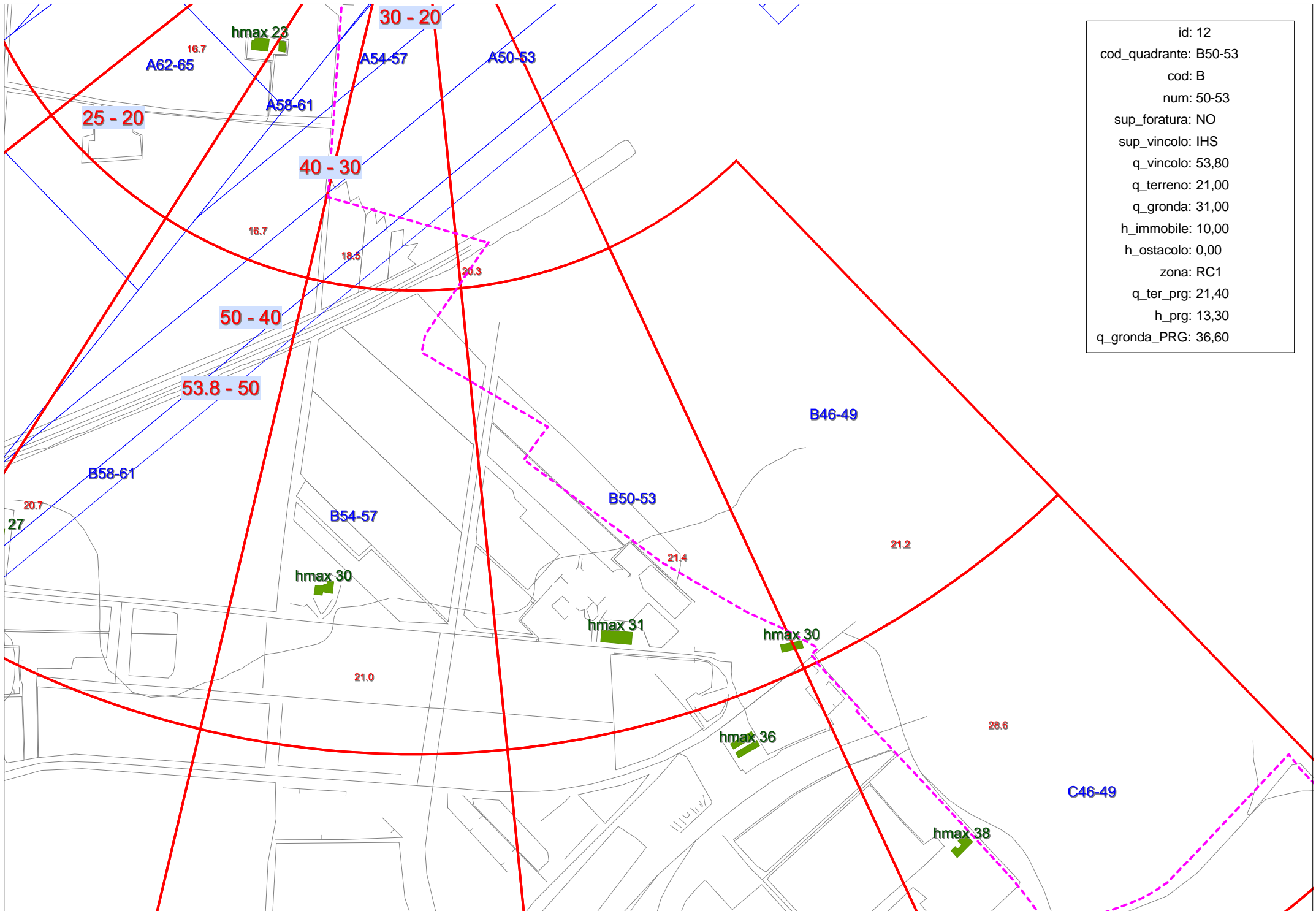
A50-53

id:	10
cod_quadrante:	A84
cod:	A
num:	84
sup_foratura:	NO
sup_vincolo:	AS -TS-IHS
q_vincolo:	20-53,80
q_terreno:	15,00
q_gronda:	18,00
h_immobile:	3,00
h_ostacolo:	0,00
zona:	Fa-E
q_ter_prg:	15,20
h_prg:	7,50
q_gronda_PRG:	22,70 (30)

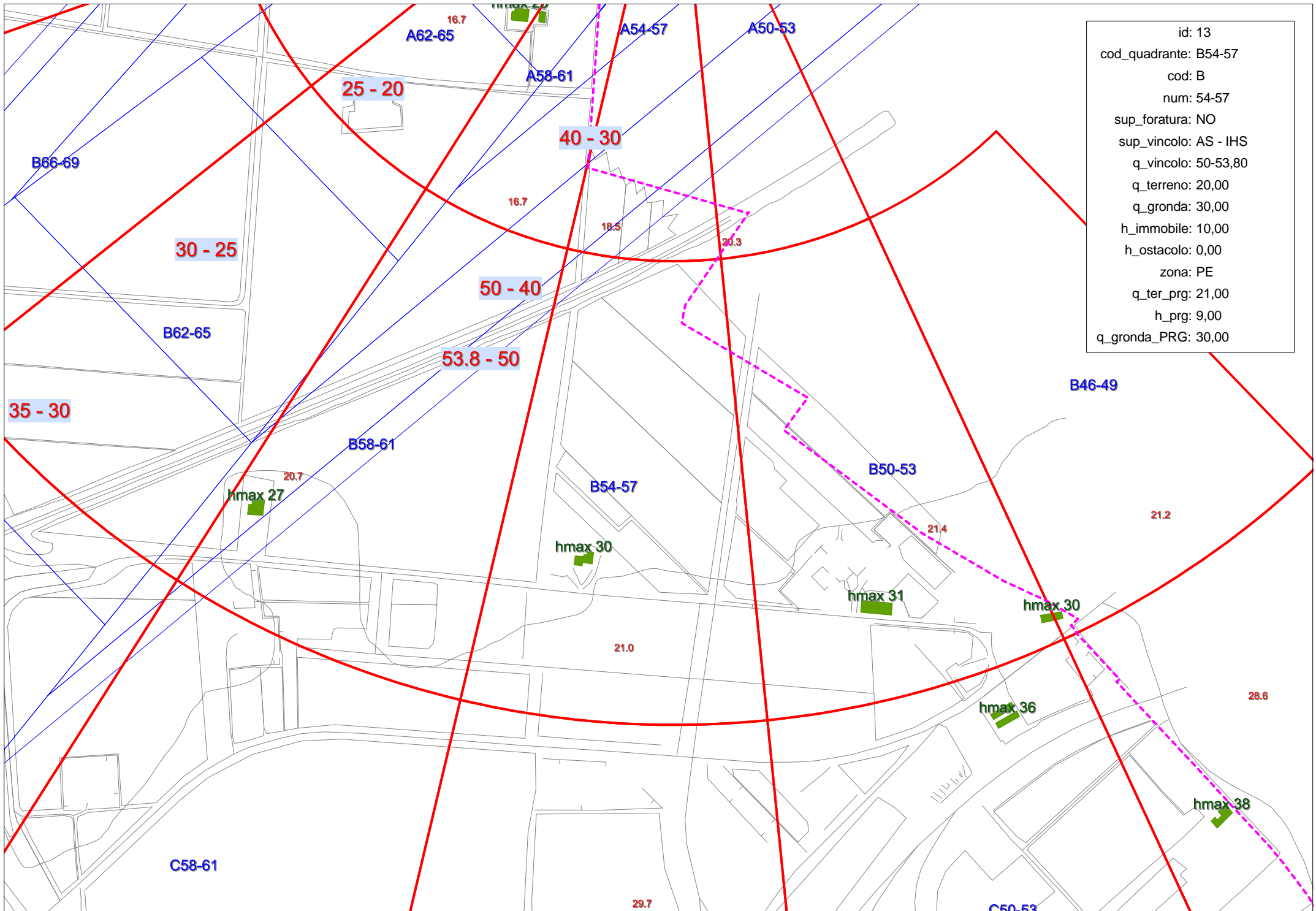




id: 11
cod_quadrante: B46-49
cod: B
num: 46-49
sup_foratura: NO
sup_vincolo: IHS
q_vincolo: 53,80
q_terreno: 21,00
q_gronda: 30,00
h_immobile: 9,00
h_ostacolo: 0,00
zona: RC1
q_ter_prg: 21,20
h_prg: 13,30
q_gronda_PRG: 34,50



id:	12
cod_quadrante:	B50-53
cod:	B
num:	50-53
sup_foratura:	NO
sup_vincolo:	IHS
q_vincolo:	53,80
q_terreno:	21,00
q_gronda:	31,00
h_immobile:	10,00
h_ostacolo:	0,00
zona:	RC1
q_ter_prg:	21,40
h_prg:	13,30
q_gronda_PRG:	36,60



id:	13
cod_quadrante:	B54-57
cod:	B
num:	54-57
sup_foratura:	NO
sup_vincolo:	AS - IHS
q_vincolo:	50-53,80
q_terreno:	20,00
q_gronda:	30,00
h_immobile:	10,00
h_ostacolo:	0,00
zona:	PE
q_ter_prg:	21,00
h_prg:	9,00
q_gronda_PRG:	30,00

A62-65

A54-57

A50-53

25 - 20

A58-61

40 - 30

B66-69

30 - 25

50 - 40

B62-65

53.8 - 50

35 - 30

B58-61

B46-49

B54-57

B50-53

hmax 27

hmax 30

hmax 31

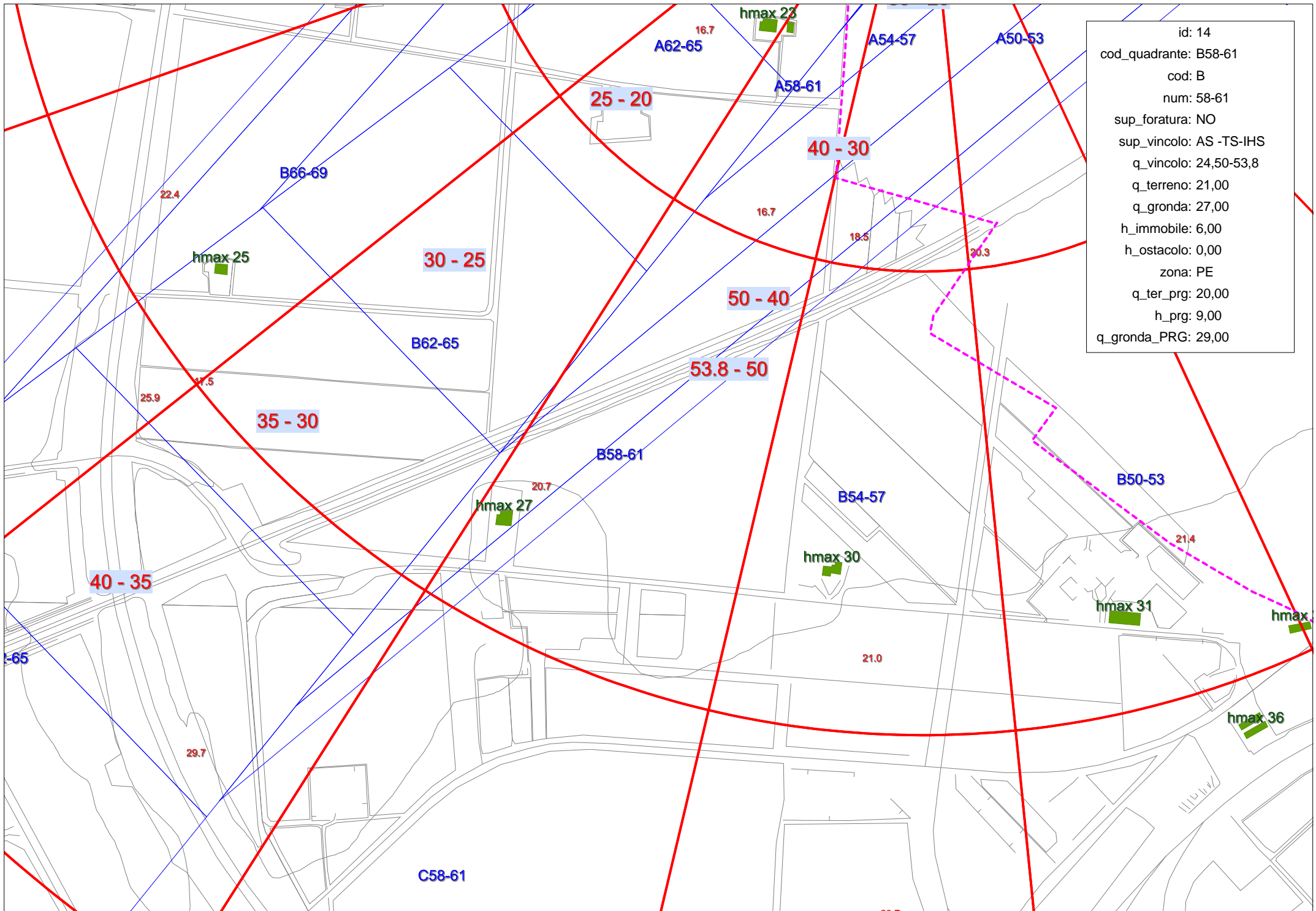
hmax 30

hmax 36

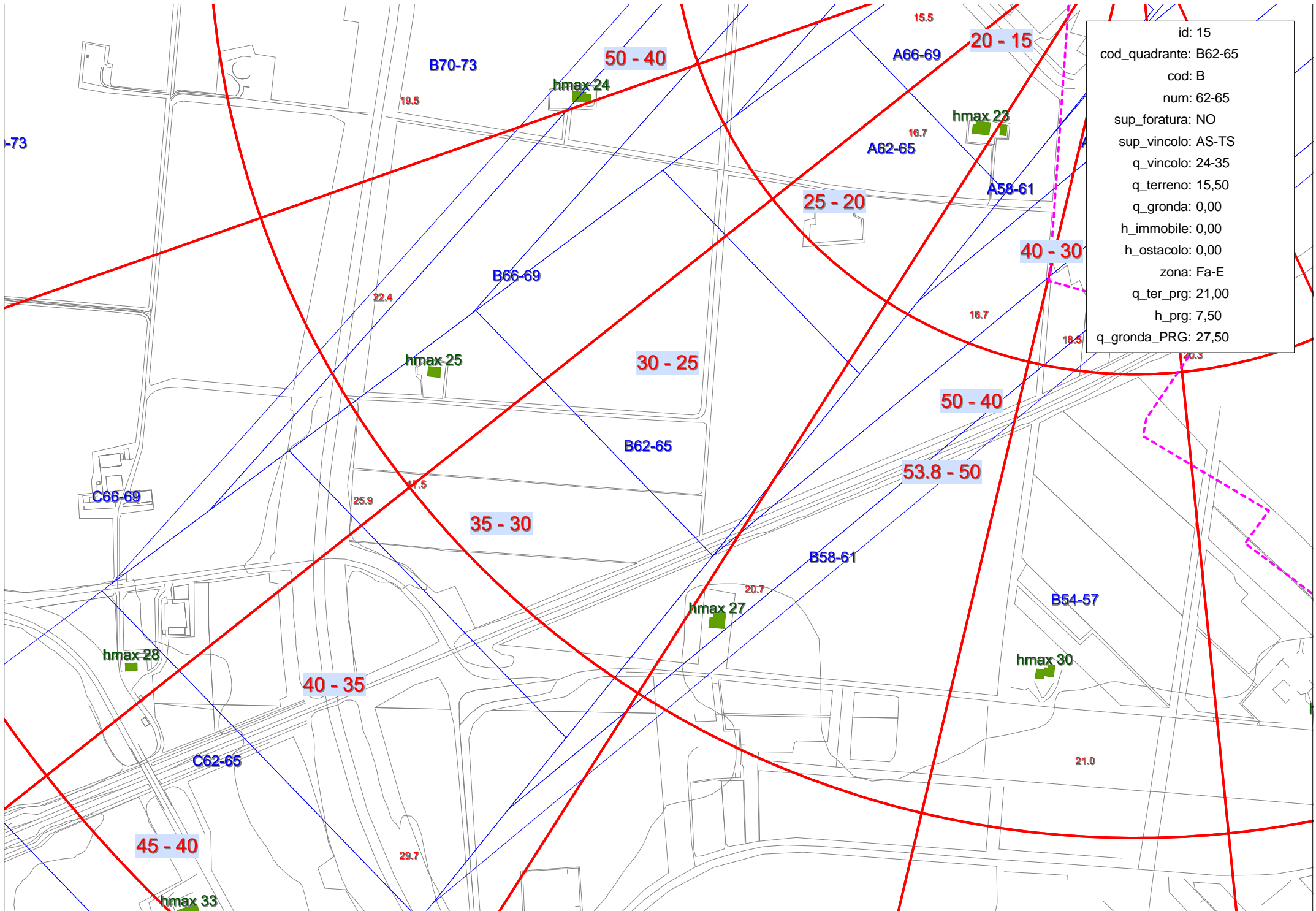
hmax 38

C58-61

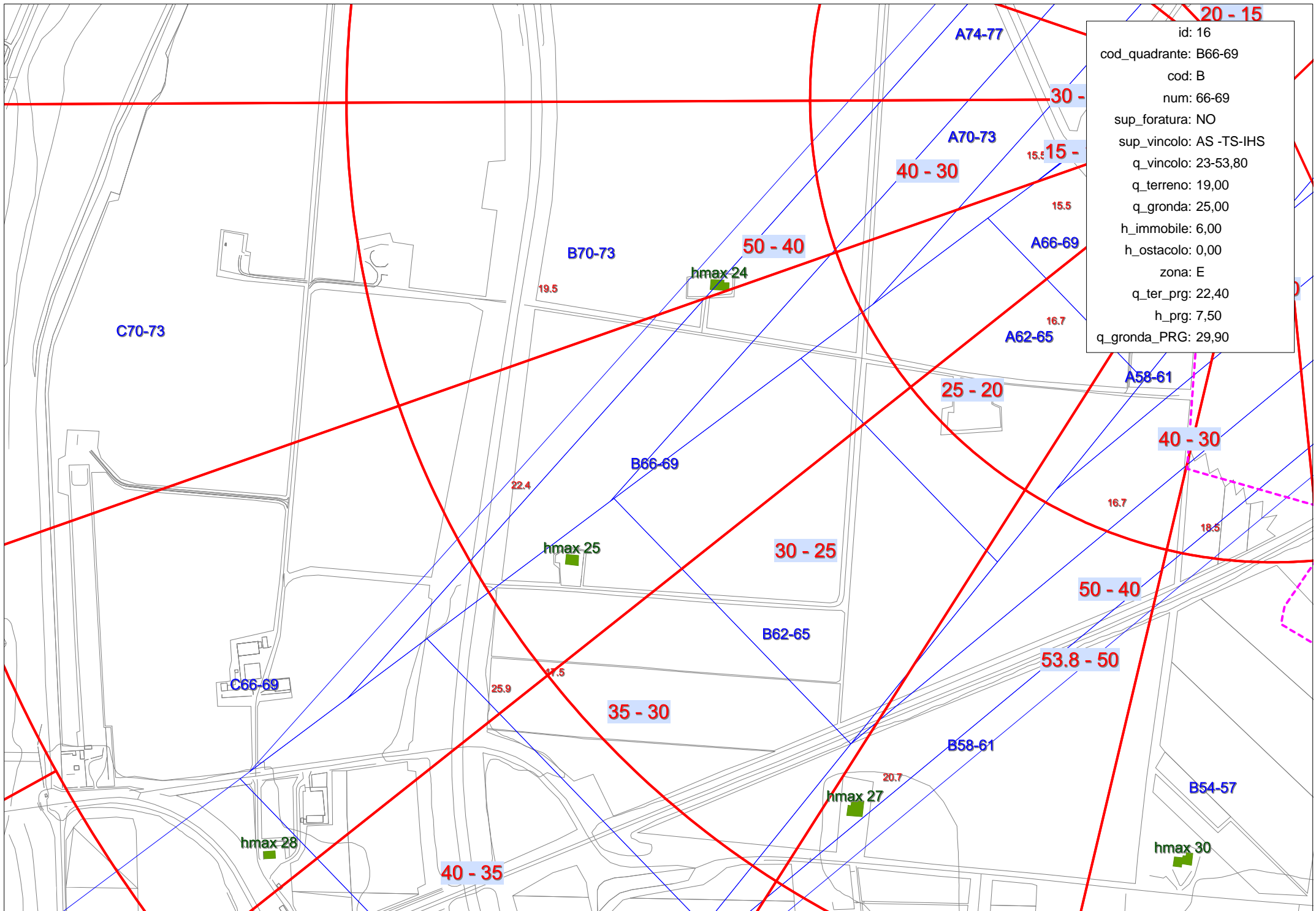
C50-53



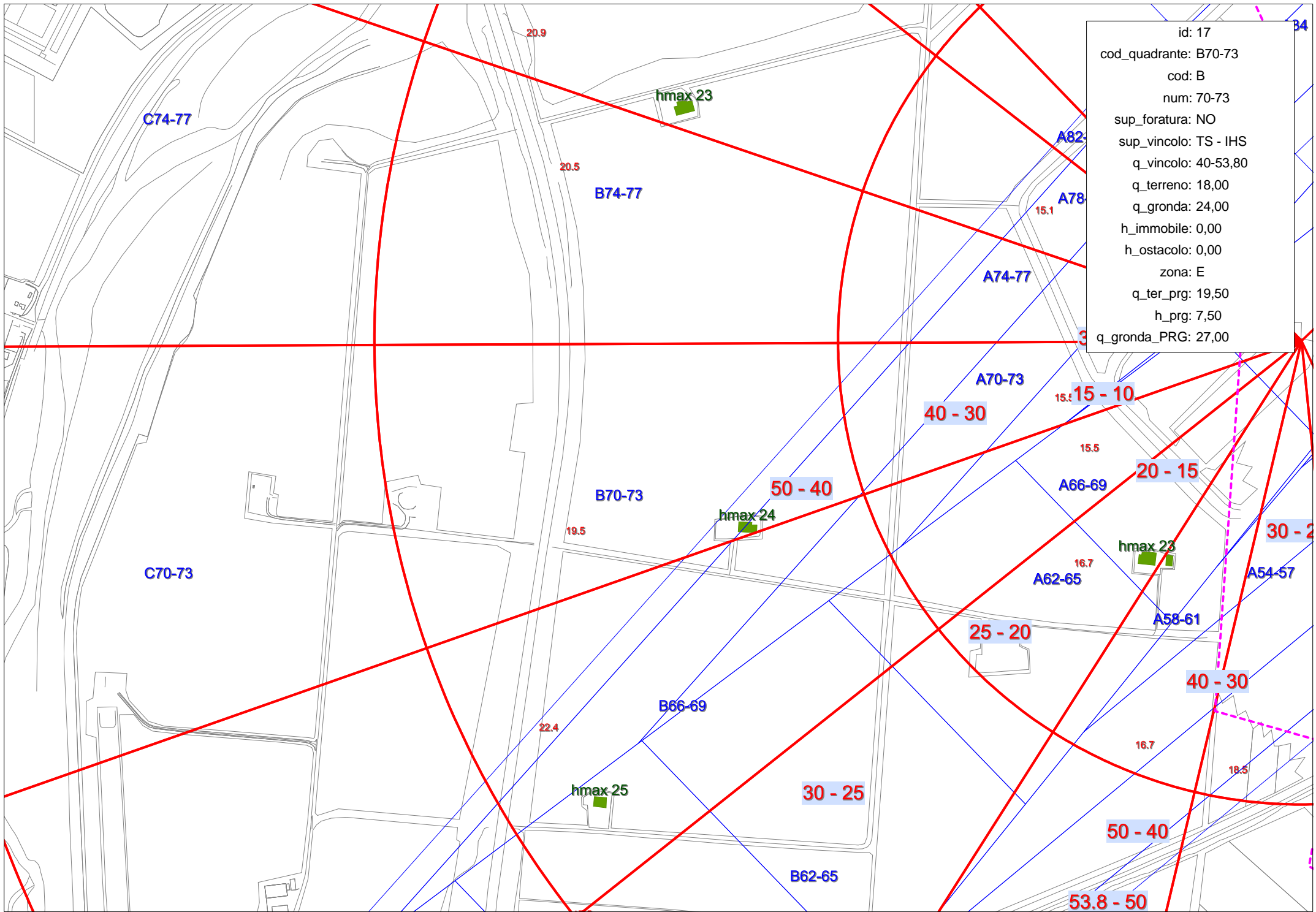
id:	14
cod_quadrante:	B58-61
cod:	B
num:	58-61
sup_foratura:	NO
sup_vincolo:	AS -TS-IHS
q_vincolo:	24,50-53,8
q_terreno:	21,00
q_gronda:	27,00
h_immobile:	6,00
h_ostacolo:	0,00
zona:	PE
q_ter_prg:	20,00
h_prg:	9,00
q_gronda_PRG:	29,00

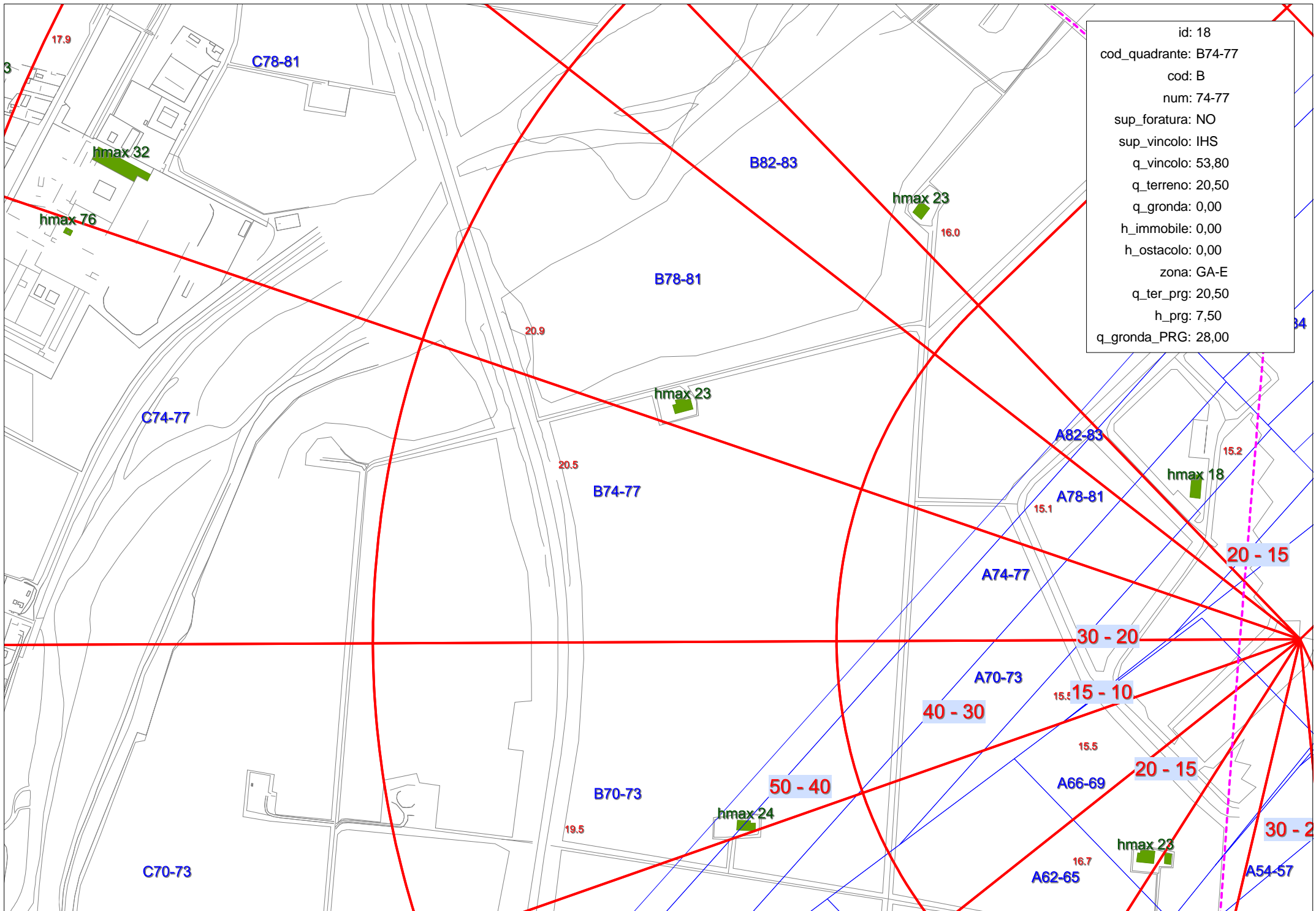


id: 15
 cod_quadrante: B62-65
 cod: B
 num: 62-65
 sup_foratura: NO
 sup_vincolo: AS-TS
 q_vincolo: 24-35
 q_terreno: 15,50
 q_gronda: 0,00
 h_immobile: 0,00
 h_ostacolo: 0,00
 zona: Fa-E
 q_ter_prg: 21,00
 h_prg: 7,50
 q_gronda_PRG: 27,50

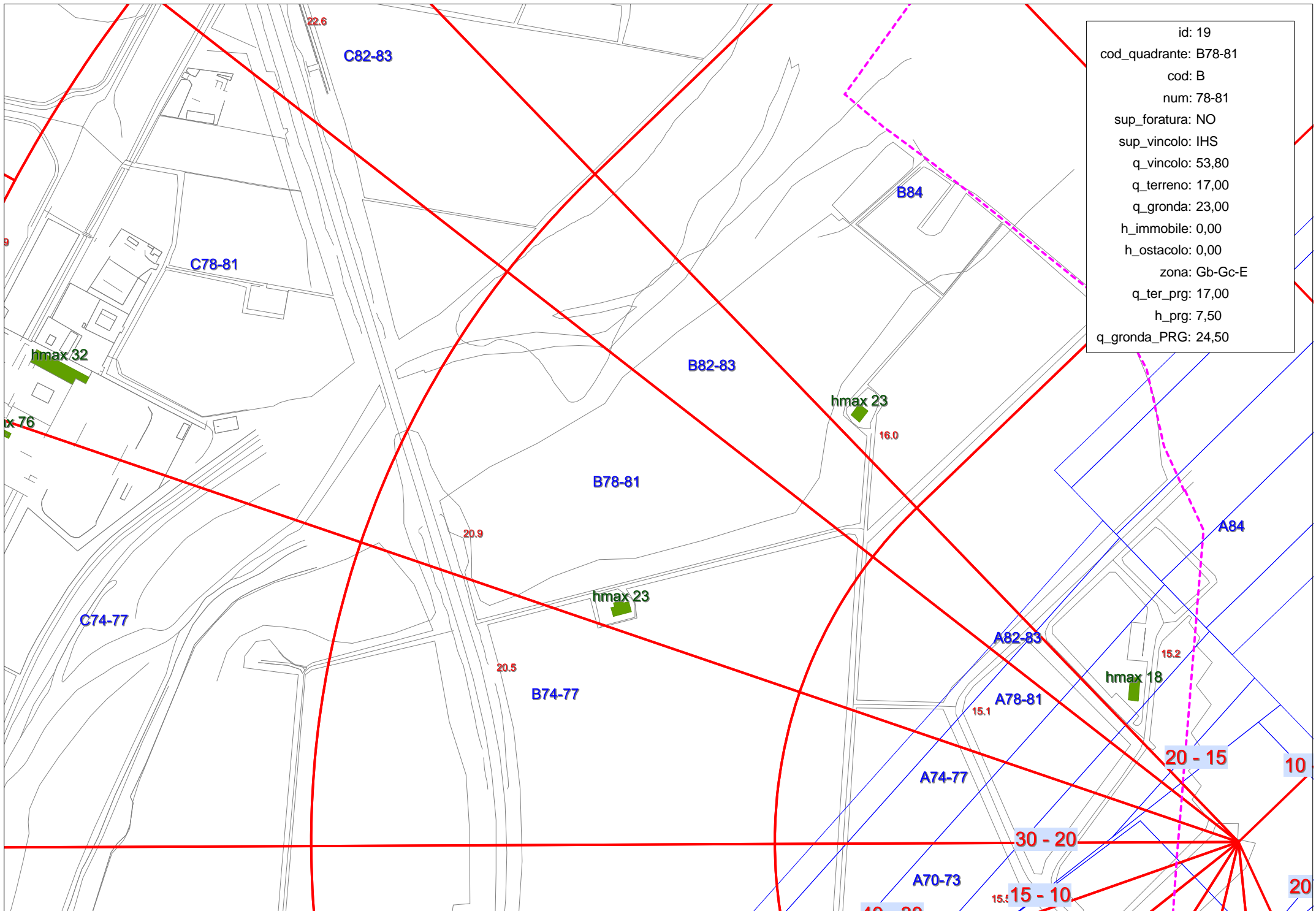


id:	16
cod_quadrante:	B66-69
cod:	B
num:	66-69
sup_foratura:	NO
sup_vincolo:	AS -TS-IHS
q_vincolo:	23-53,80
q_terreno:	19,00
q_gronda:	25,00
h_immobile:	6,00
h_ostacolo:	0,00
zona:	E
q_ter_prg:	22,40
h_prg:	7,50
q_gronda_PRG:	29,90

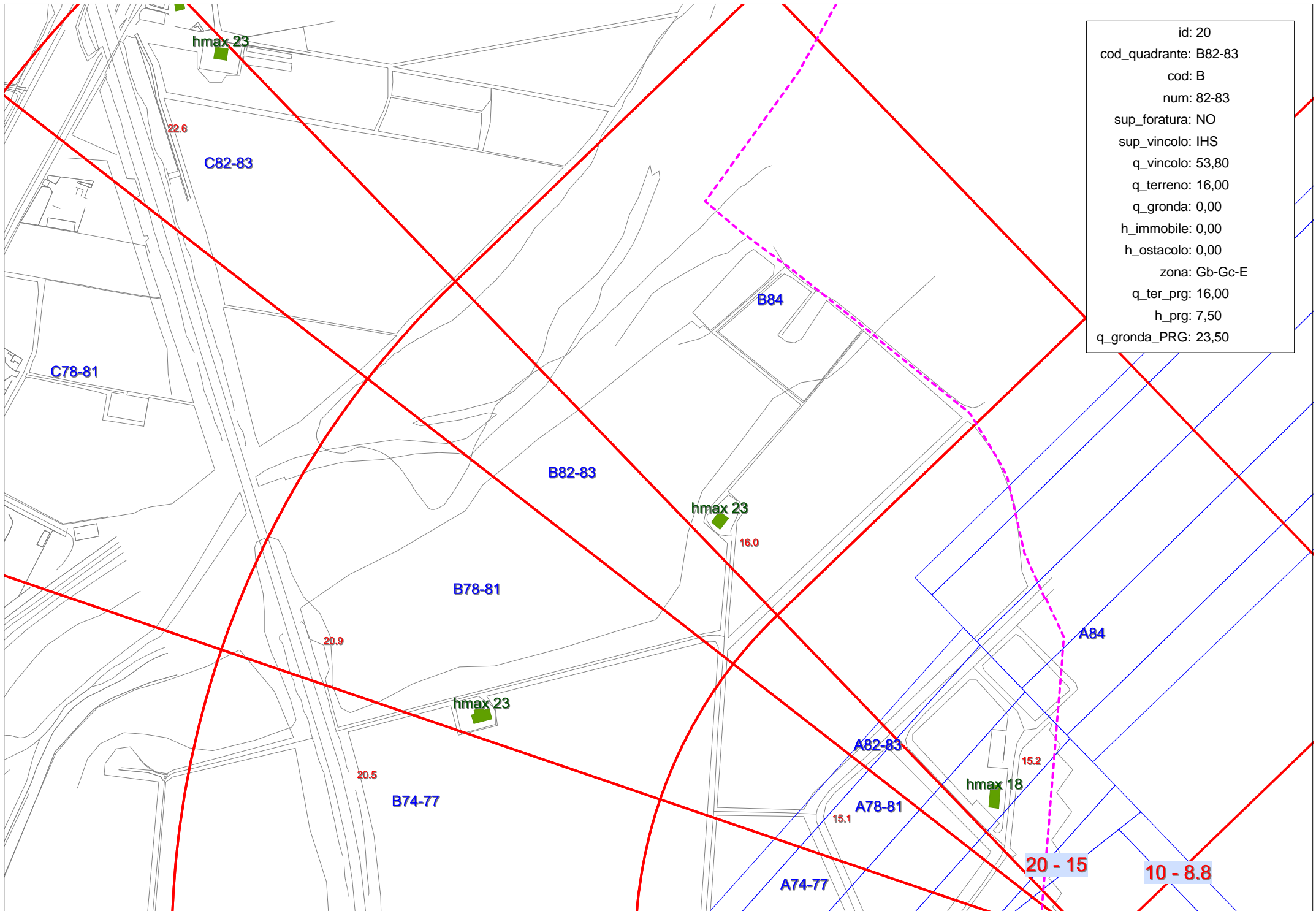




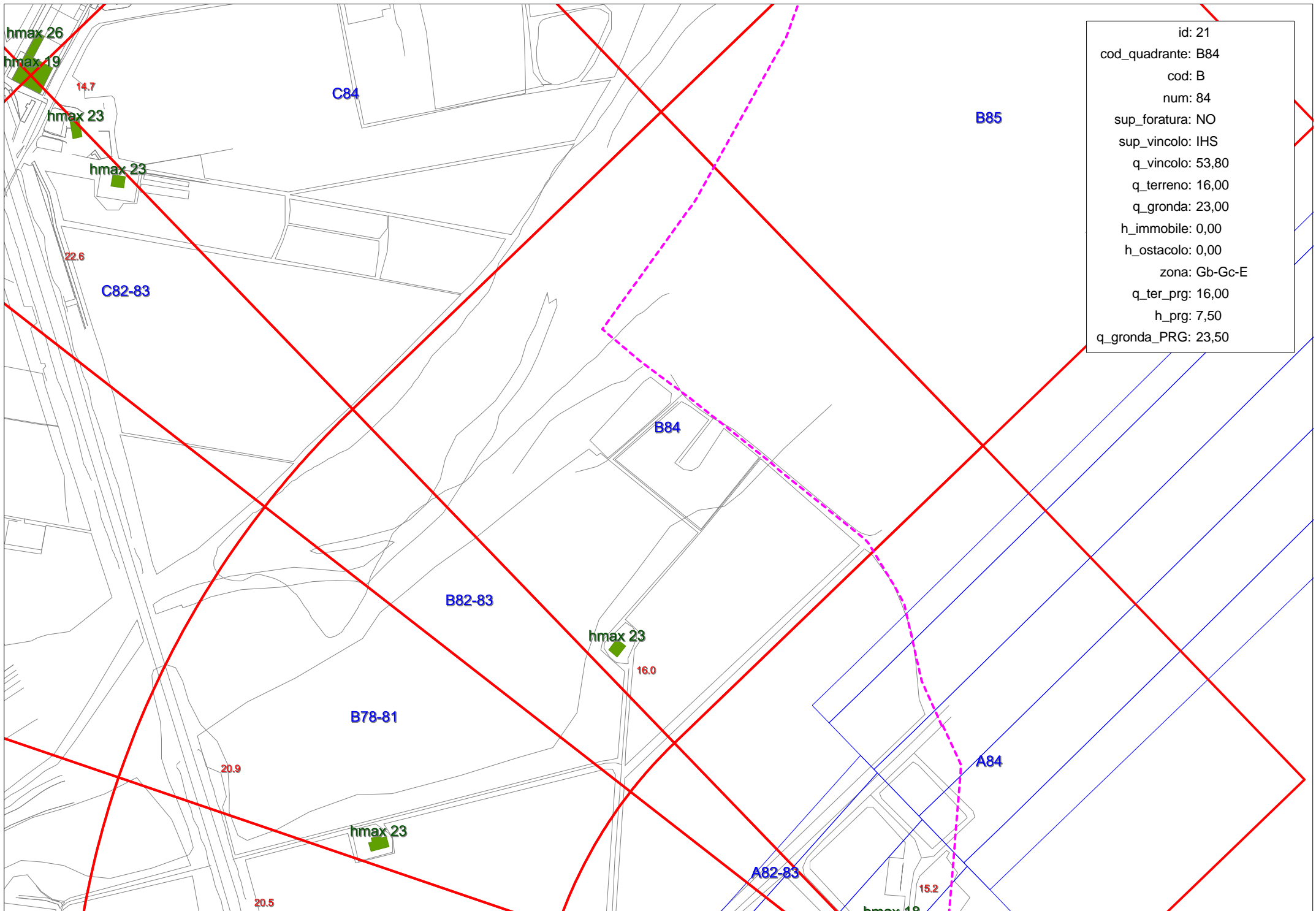
id: 18
cod_quadrante: B74-77
cod: B
num: 74-77
sup_foratura: NO
sup_vincolo: IHS
q_vincolo: 53,80
q_terreno: 20,50
q_gronda: 0,00
h_immobile: 0,00
h_ostacolo: 0,00
zona: GA-E
q_ter_prg: 20,50
h_prg: 7,50
q_gronda_PRG: 28,00



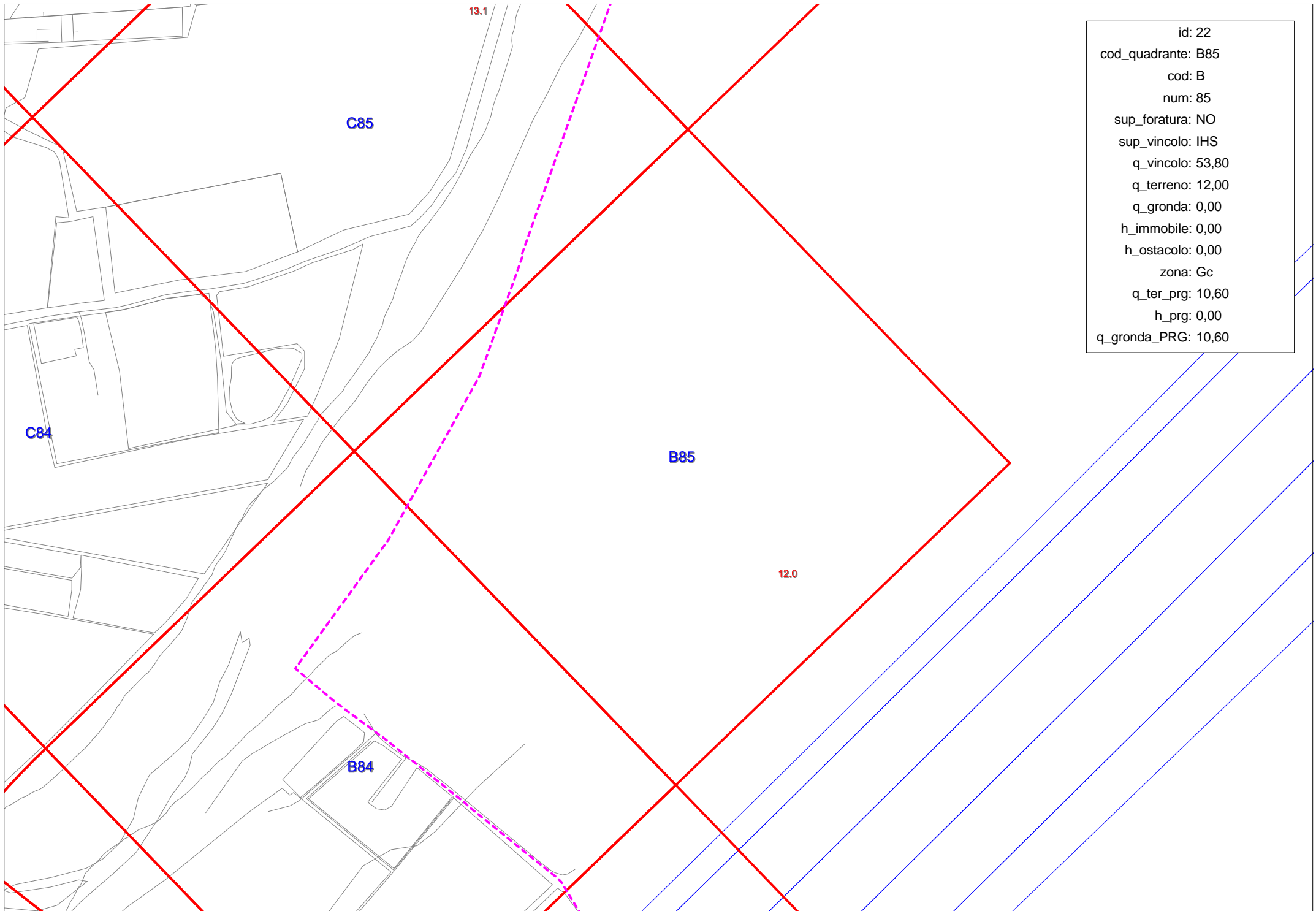
id:	19
cod_quadrante:	B78-81
cod:	B
num:	78-81
sup_foratura:	NO
sup_vincolo:	IHS
q_vincolo:	53,80
q_terreno:	17,00
q_gronda:	23,00
h_immobile:	0,00
h_ostacolo:	0,00
zona:	Gb-Gc-E
q_ter_prg:	17,00
h_prg:	7,50
q_gronda_PRG:	24,50



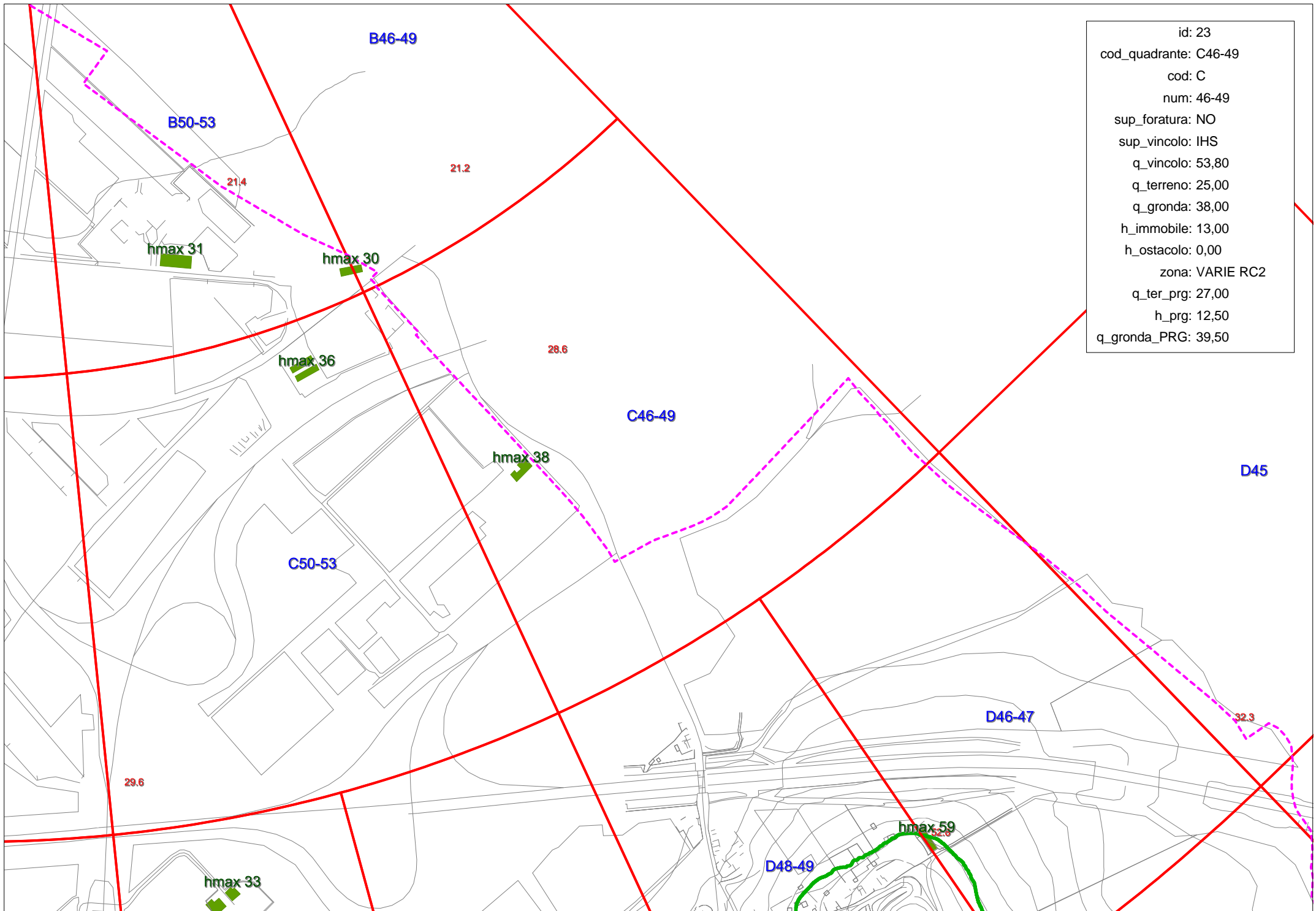
id: 20
cod_quadrante: B82-83
cod: B
num: 82-83
sup_foratura: NO
sup_vincolo: IHS
q_vincolo: 53,80
q_terreno: 16,00
q_gronda: 0,00
h_immobile: 0,00
h_ostacolo: 0,00
zona: Gb-Gc-E
q_ter_prg: 16,00
h_prg: 7,50
q_gronda_PRG: 23,50

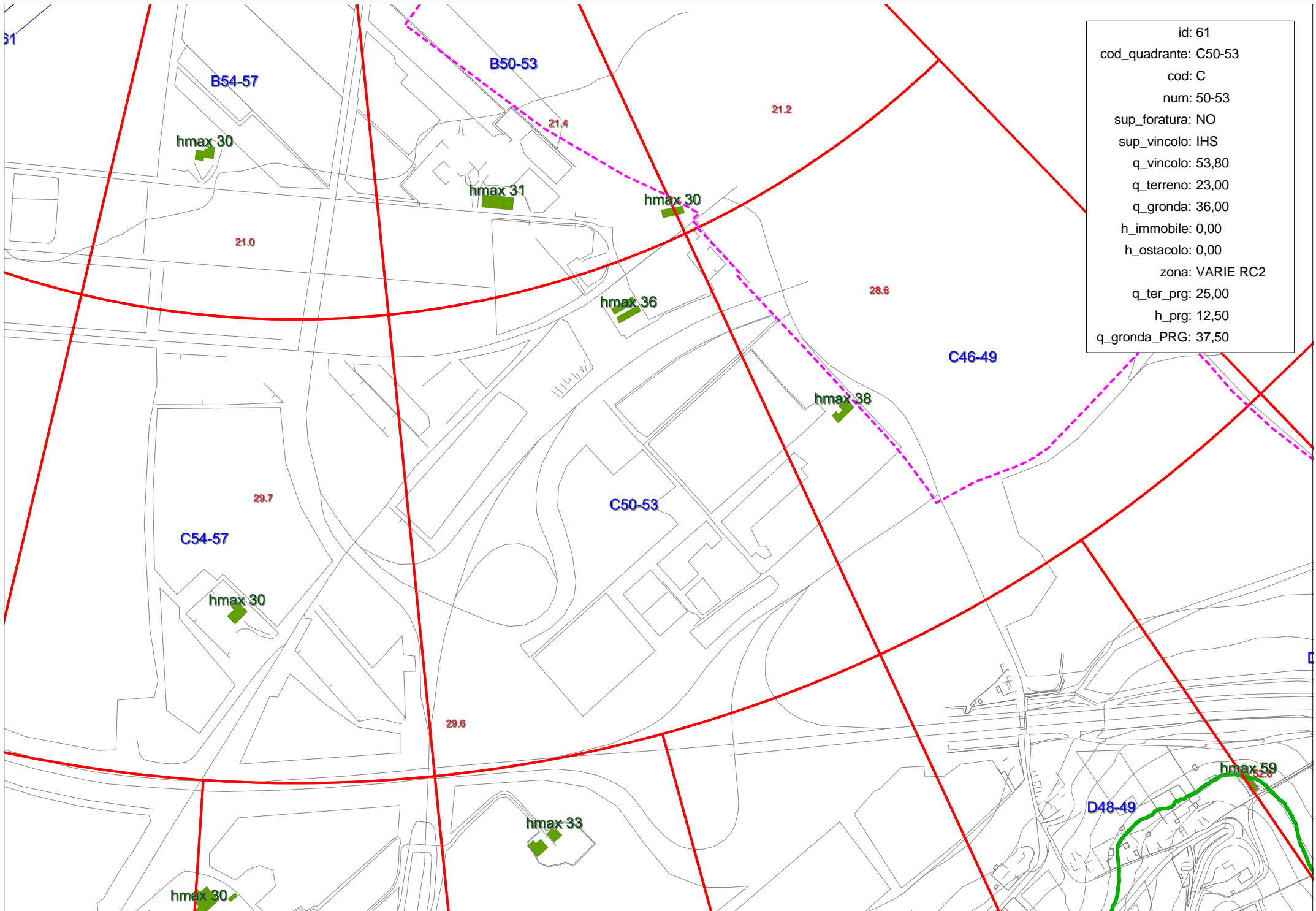


id:	21
cod_quadrante:	B84
cod:	B
num:	84
sup_foratura:	NO
sup_vincolo:	IHS
q_vincolo:	53,80
q_terreno:	16,00
q_gronda:	23,00
h_immobile:	0,00
h_ostacolo:	0,00
zona:	Gb-Gc-E
q_ter_prg:	16,00
h_prg:	7,50
q_gronda_PRG:	23,50

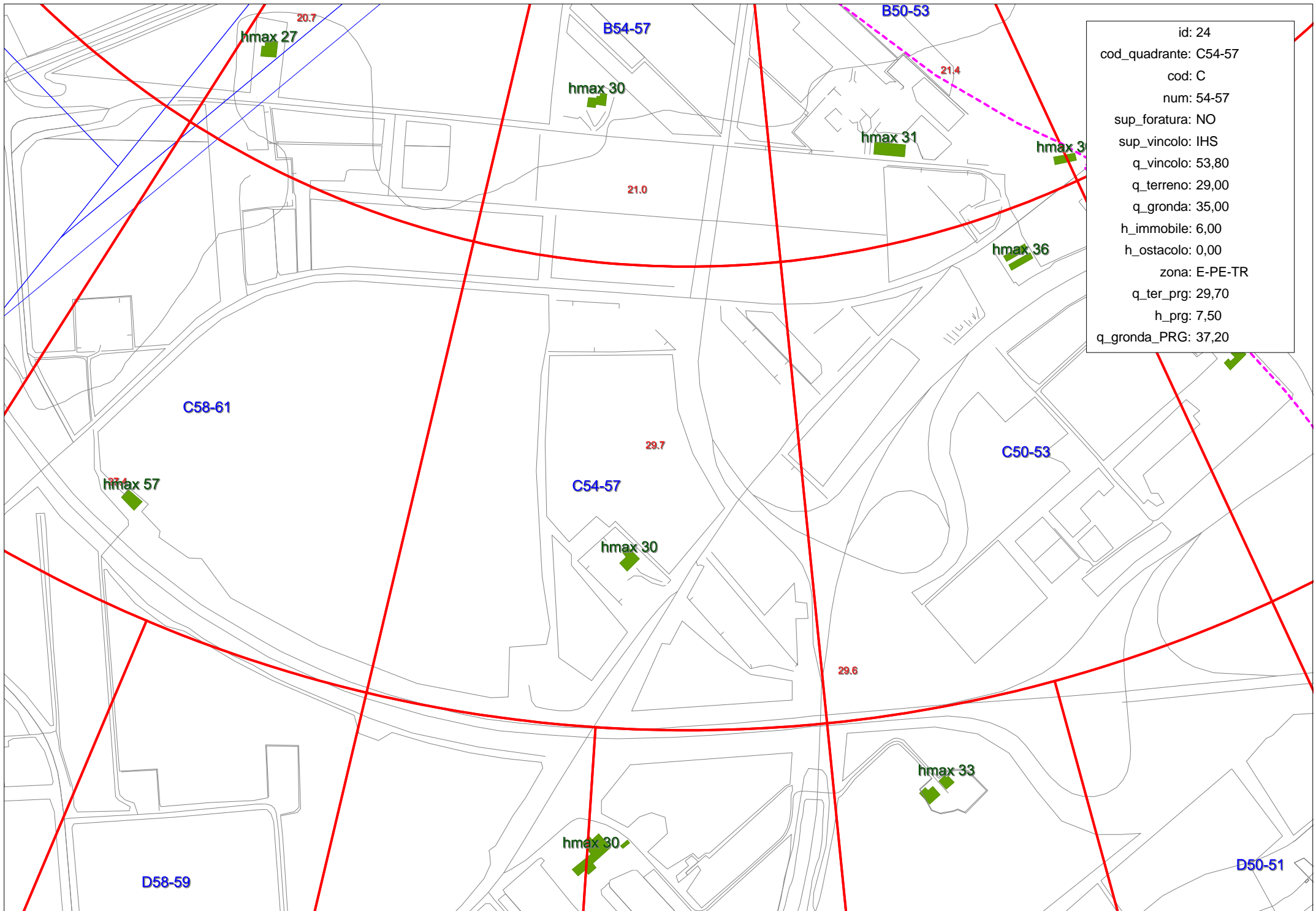


id:	22
cod_quadrante:	B85
cod:	B
num:	85
sup_foratura:	NO
sup_vincolo:	IHS
q_vincolo:	53,80
q_terreno:	12,00
q_gronda:	0,00
h_immobile:	0,00
h_ostacolo:	0,00
zona:	Gc
q_ter_prg:	10,60
h_prg:	0,00
q_gronda_PRG:	10,60

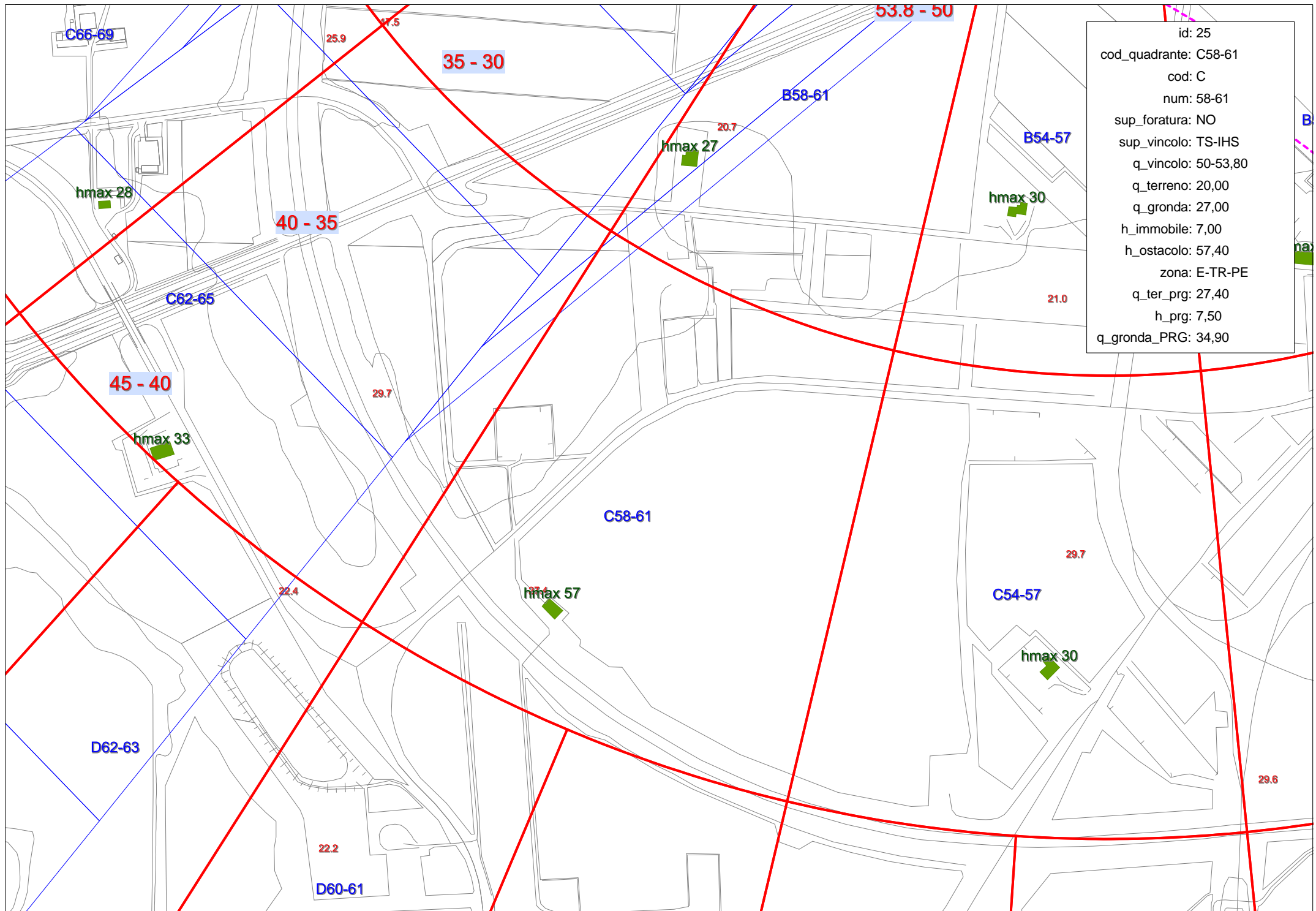




id: 61
cod_quadrante: C50-53
cod: C
num: 50-53
sup_foratura: NO
sup_vincolo: IHS
q_vincolo: 53,80
q_terreno: 23,00
q_gronda: 36,00
h_immobile: 0,00
h_ostacolo: 0,00
zona: VARIE RC2
q_ter_prg: 25,00
h_prg: 12,50
q_gronda_PRG: 37,50



id:	24
cod_quadrante:	C54-57
cod:	C
num:	54-57
sup_foratura:	NO
sup_vincolo:	IHS
q_vincolo:	53,80
q_terreno:	29,00
q_gronda:	35,00
h_immobile:	6,00
h_ostacolo:	0,00
zona:	E-PE-TR
q_ter_prg:	29,70
h_prg:	7,50
q_gronda_PRG:	37,20



id:	25
cod_quadrante:	C58-61
cod:	C
num:	58-61
sup_foratura:	NO
sup_vincolo:	TS-IHS
q_vincolo:	50-53,80
q_terreno:	20,00
q_gronda:	27,00
h_immobile:	7,00
h_ostacolo:	57,40
zona:	E-TR-PE
q_ter_prg:	27,40
h_prg:	7,50
q_gronda_PRG:	34,90

C66-69

35 - 30

53.8 - 50

B58-61

B54-57

hmax 28

hmax 27

hmax 30

40 - 35

C62-65

45 - 40

hmax 33

C58-61

hmax 57

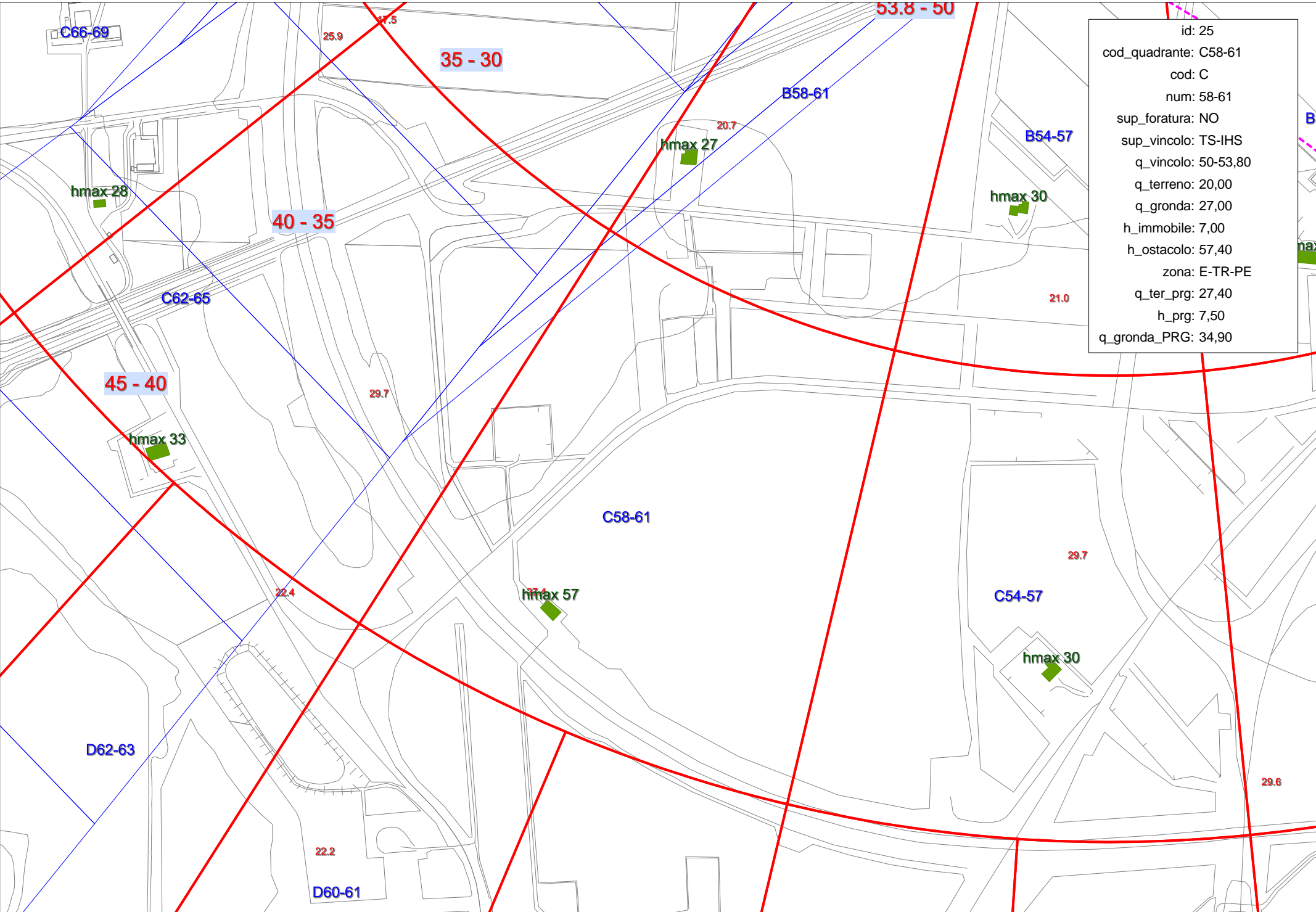
C54-57

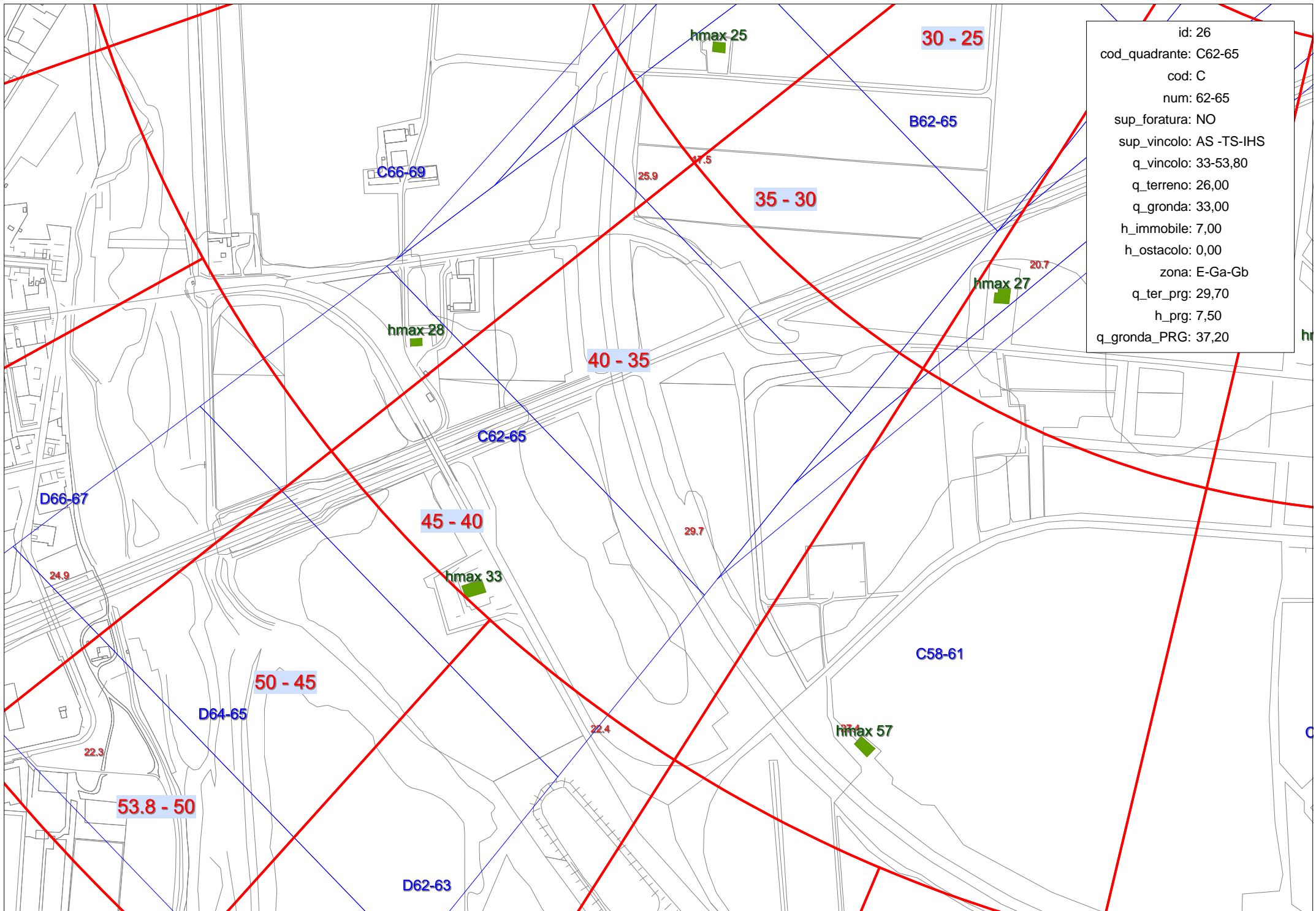
hmax 30

D62-63

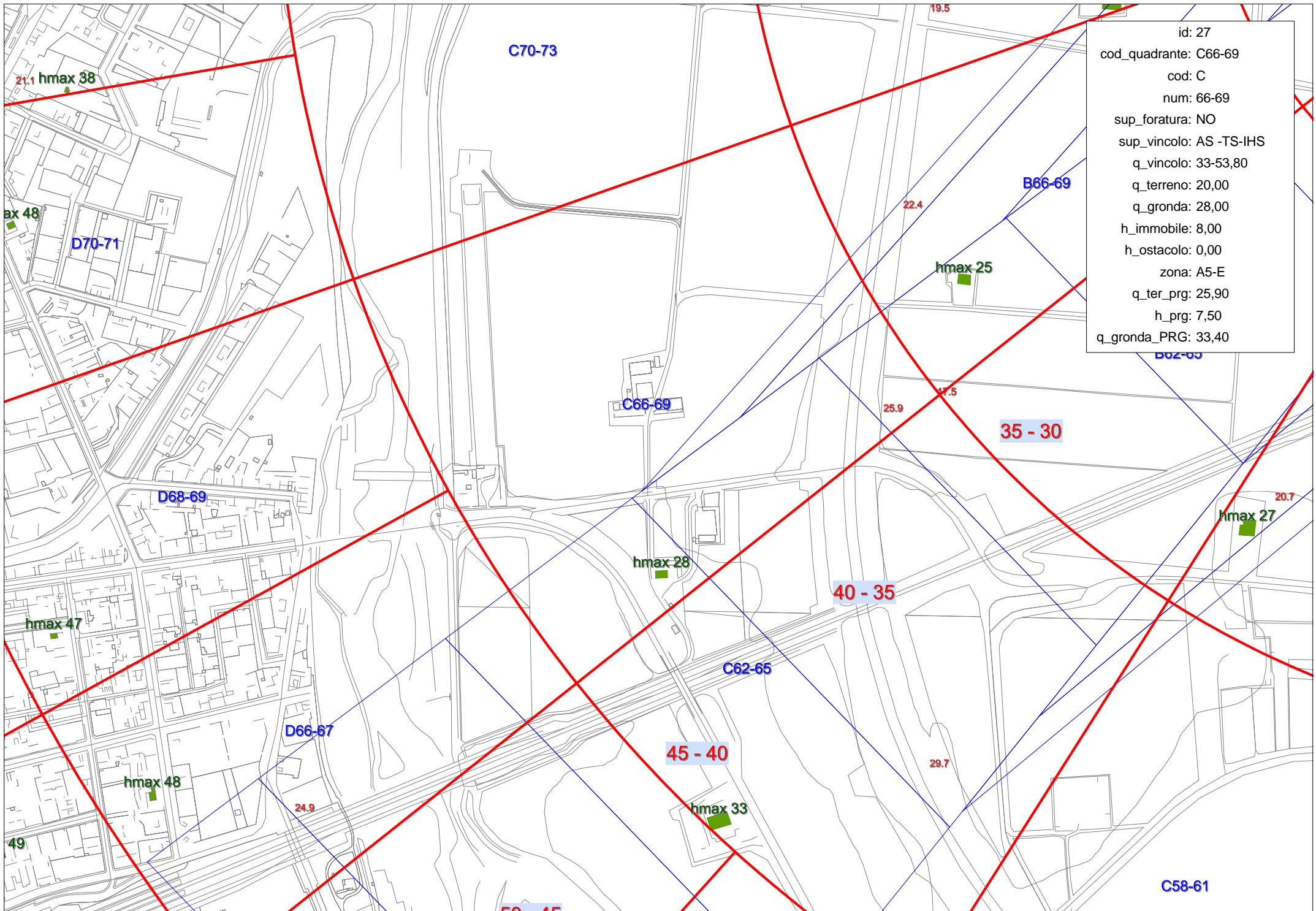
D60-61

29.6

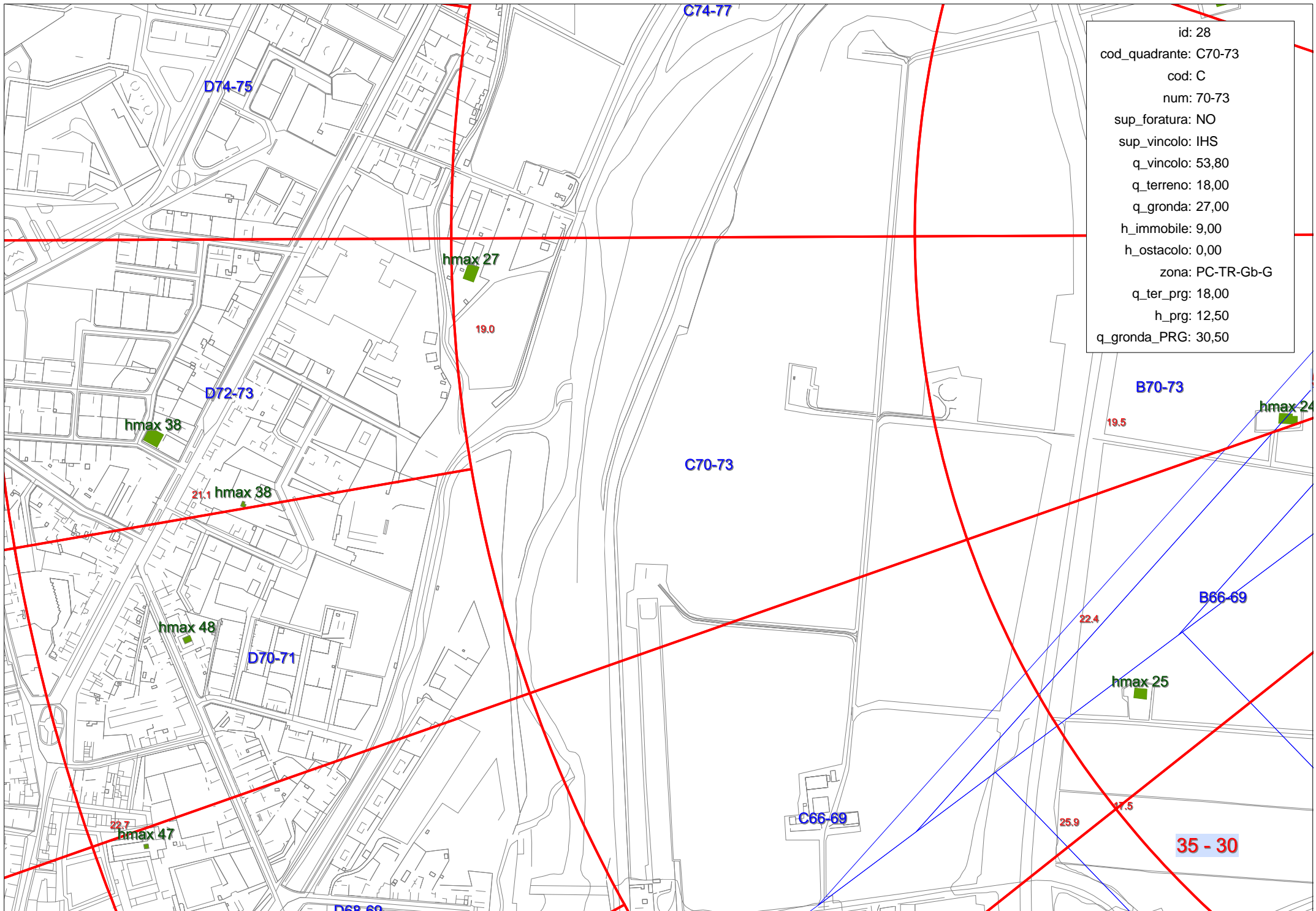




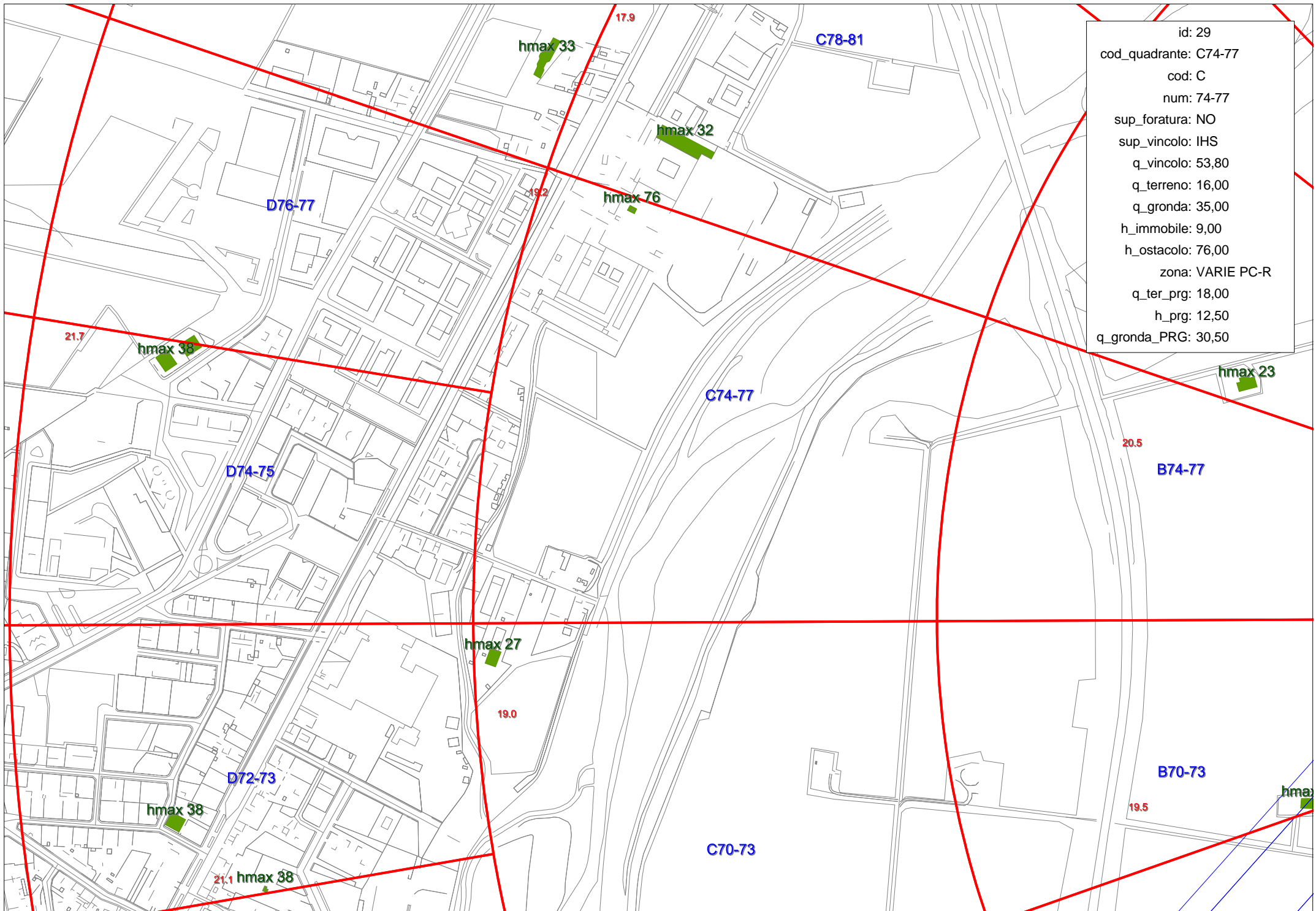
id: 26
cod_quadrante: C62-65
cod: C
num: 62-65
sup_foratura: NO
sup_vincolo: AS -TS-IHS
q_vincolo: 33-53,80
q_terreno: 26,00
q_gronda: 33,00
h_immobile: 7,00
h_ostacolo: 0,00
zona: E-Ga-Gb
q_ter_prg: 29,70
h_prg: 7,50
q_gronda_PRG: 37,20



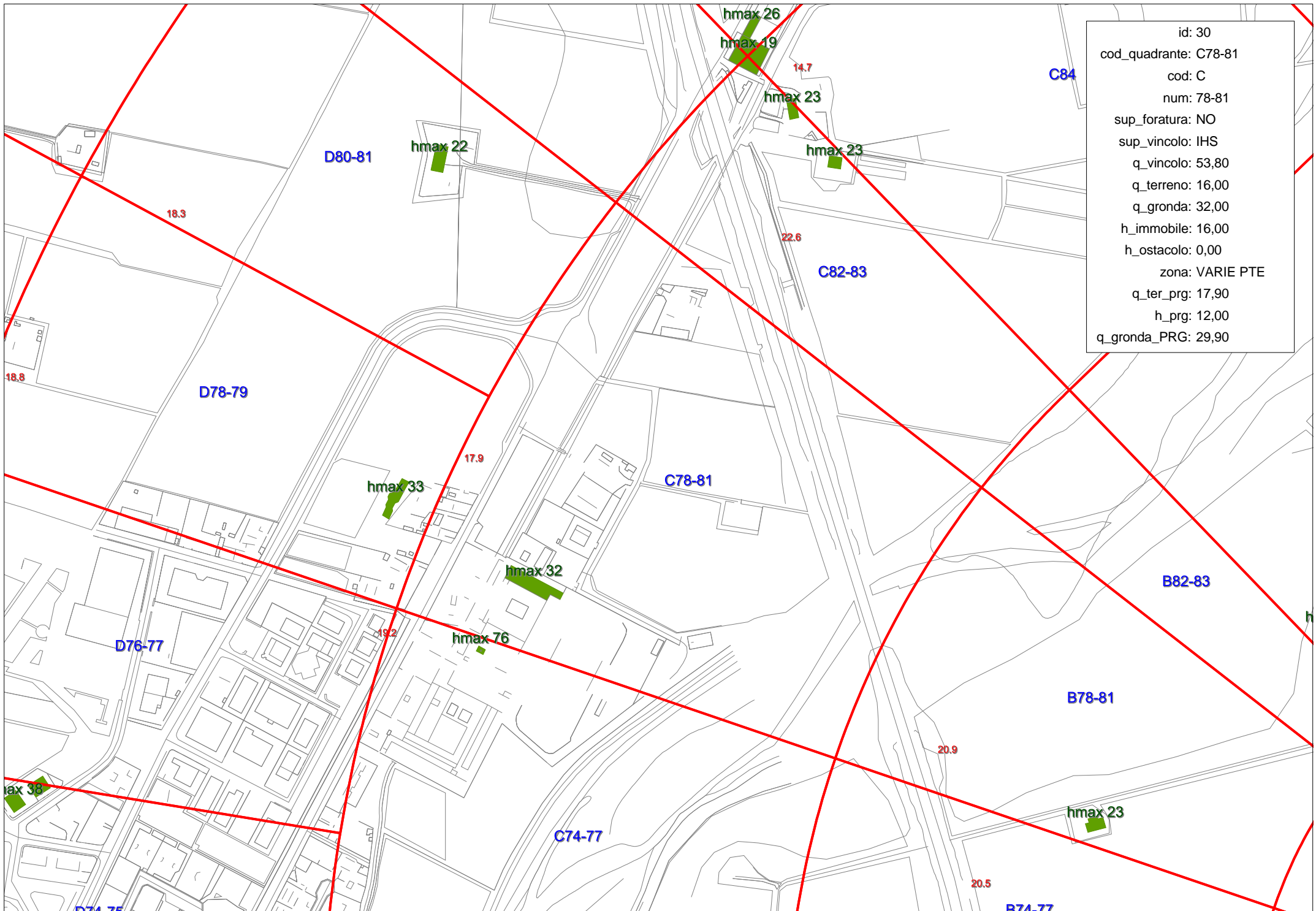
id:	27
cod_quadrante:	C66-69
cod:	C
num:	66-69
sup_foratura:	NO
sup_vincolo:	AS -TS-IHS
q_vincolo:	33-53,80
q_terreno:	20,00
q_gronda:	28,00
h_immobile:	8,00
h_ostacolo:	0,00
zona:	A5-E
q_ter_prg:	25,90
h_prg:	7,50
q_gronda_PRG:	33,40



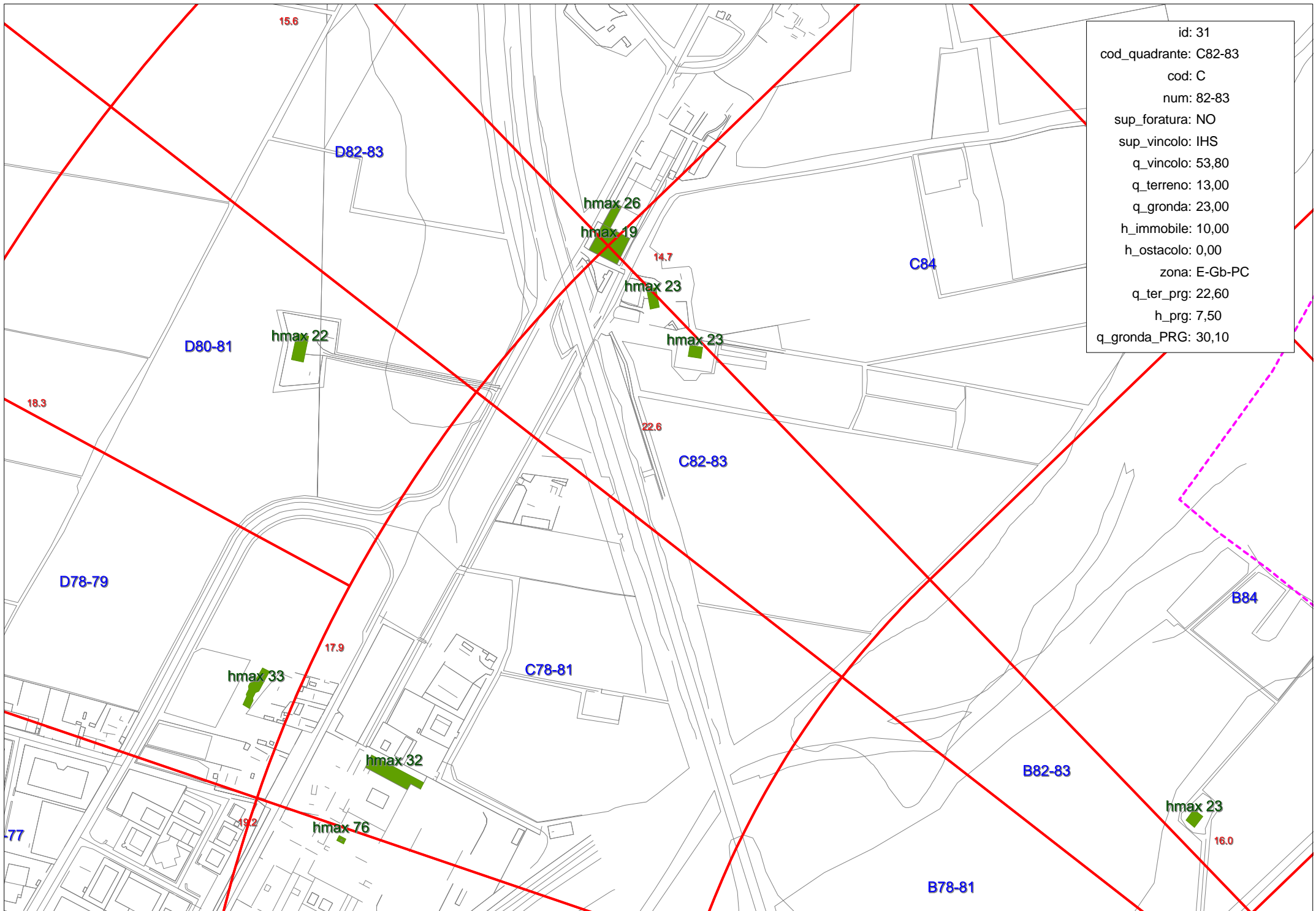
id: 28
cod_quadrante: C70-73
cod: C
num: 70-73
sup_foratura: NO
sup_vincolo: IHS
q_vincolo: 53,80
q_terreno: 18,00
q_gronda: 27,00
h_immobile: 9,00
h_ostacolo: 0,00
zona: PC-TR-Gb-G
q_ter_prg: 18,00
h_prg: 12,50
q_gronda_PRG: 30,50



id: 29
cod_quadrante: C74-77
cod: C
num: 74-77
sup_foratura: NO
sup_vincolo: IHS
q_vincolo: 53,80
q_terreno: 16,00
q_gronda: 35,00
h_immobile: 9,00
h_ostacolo: 76,00
zona: VARIE PC-R
q_ter_prg: 18,00
h_prg: 12,50
q_gronda_PRG: 30,50



id: 30
cod_quadrante: C78-81
cod: C
num: 78-81
sup_foratura: NO
sup_vincolo: IHS
q_vincolo: 53,80
q_terreno: 16,00
q_gronda: 32,00
h_immobile: 16,00
h_ostacolo: 0,00
zona: VARIE PTE
q_ter_prg: 17,90
h_prg: 12,00
q_gronda_PRG: 29,90



id:	31
cod_quadrante:	C82-83
cod:	C
num:	82-83
sup_foratura:	NO
sup_vincolo:	IHS
q_vincolo:	53,80
q_terreno:	13,00
q_gronda:	23,00
h_immobile:	10,00
h_ostacolo:	0,00
zona:	E-Gb-PC
q_ter_prg:	22,60
h_prg:	7,50
q_gronda_PRG:	30,10

15.6

D82-83

hmax 26

hmax 19

14.7

hmax 23

C84

hmax 22

D80-81

hmax 23

22.6

C82-83

18.3

D78-79

B84

17.9

hmax 33

C78-81

hmax 32

B82-83

hmax 23

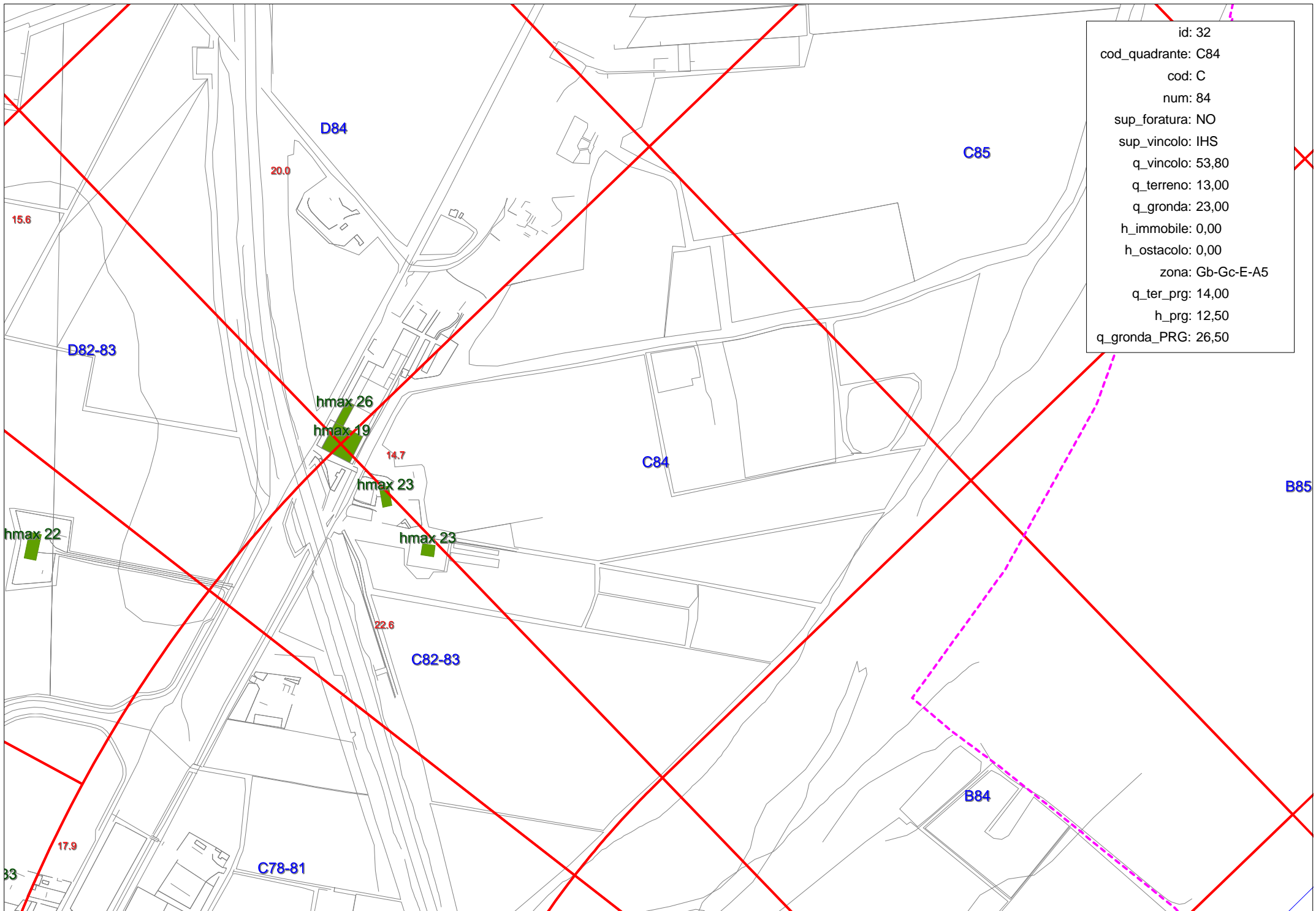
19.2

hmax 76

16.0

-77

B78-81



15.6

20.0

D84

C85

D82-83

hmax 26

hmax 19

14.7

hmax 23

C84

hmax 22

hmax 23

B85

22.6

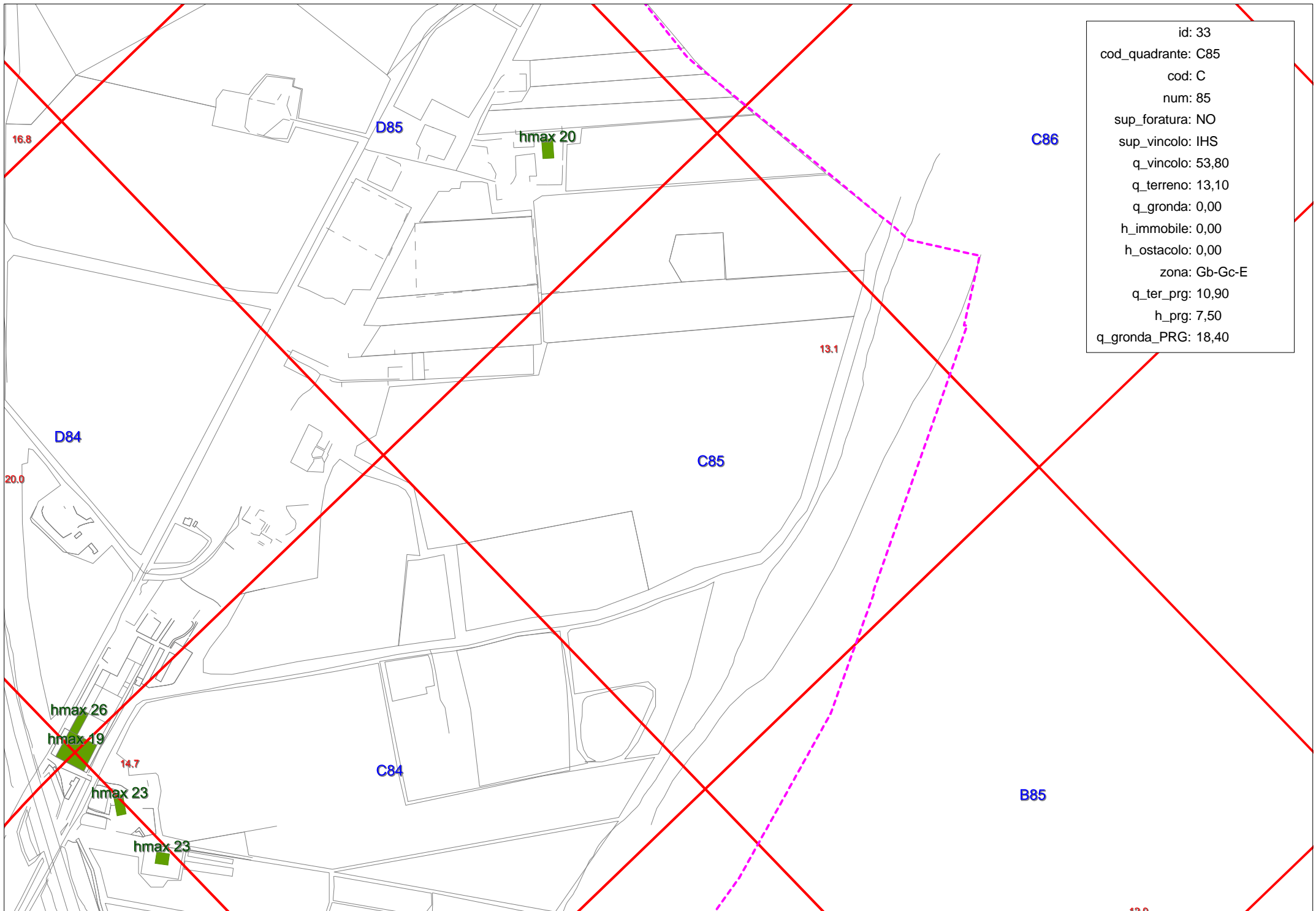
C82-83

17.9

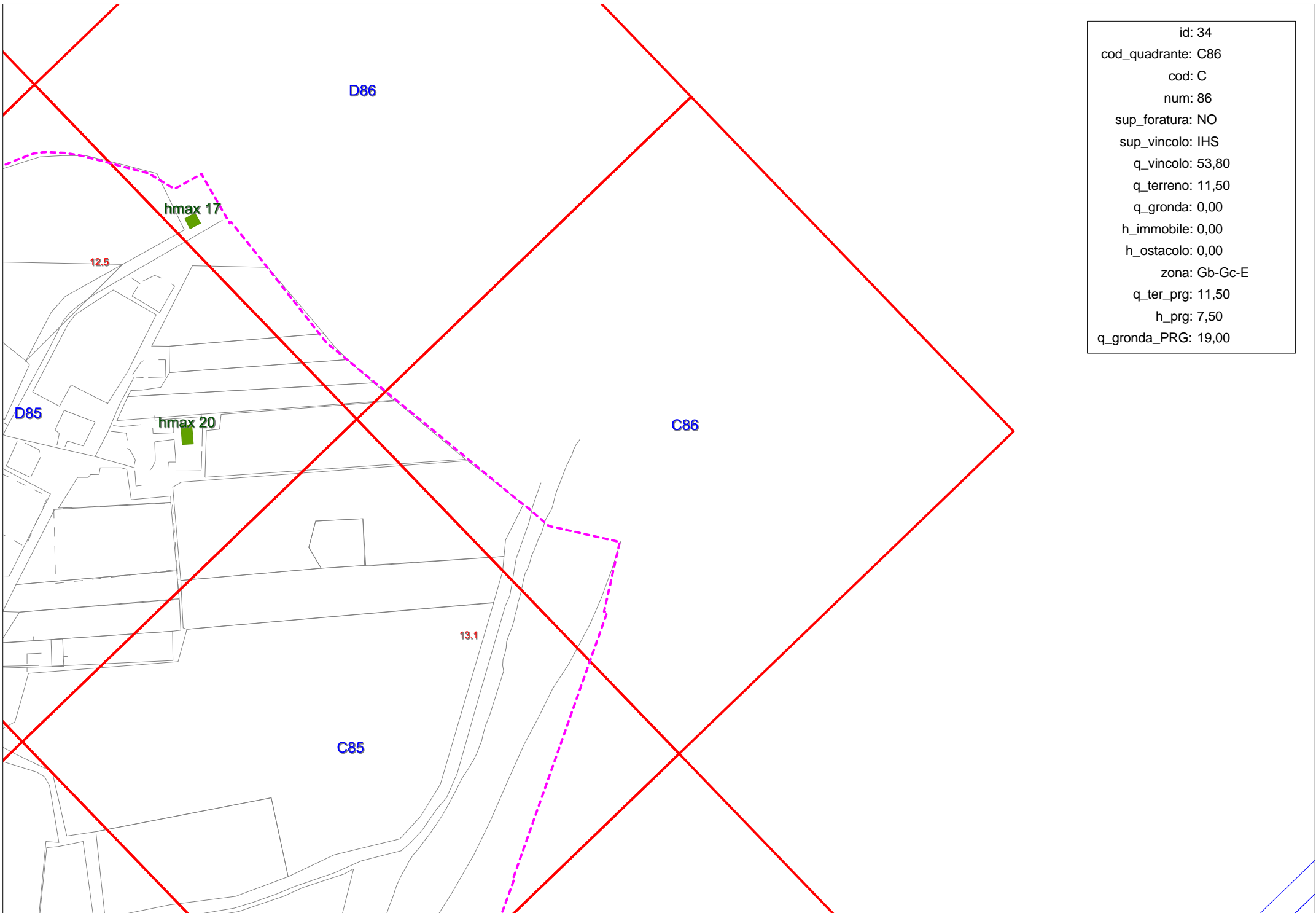
C78-81

B84

33

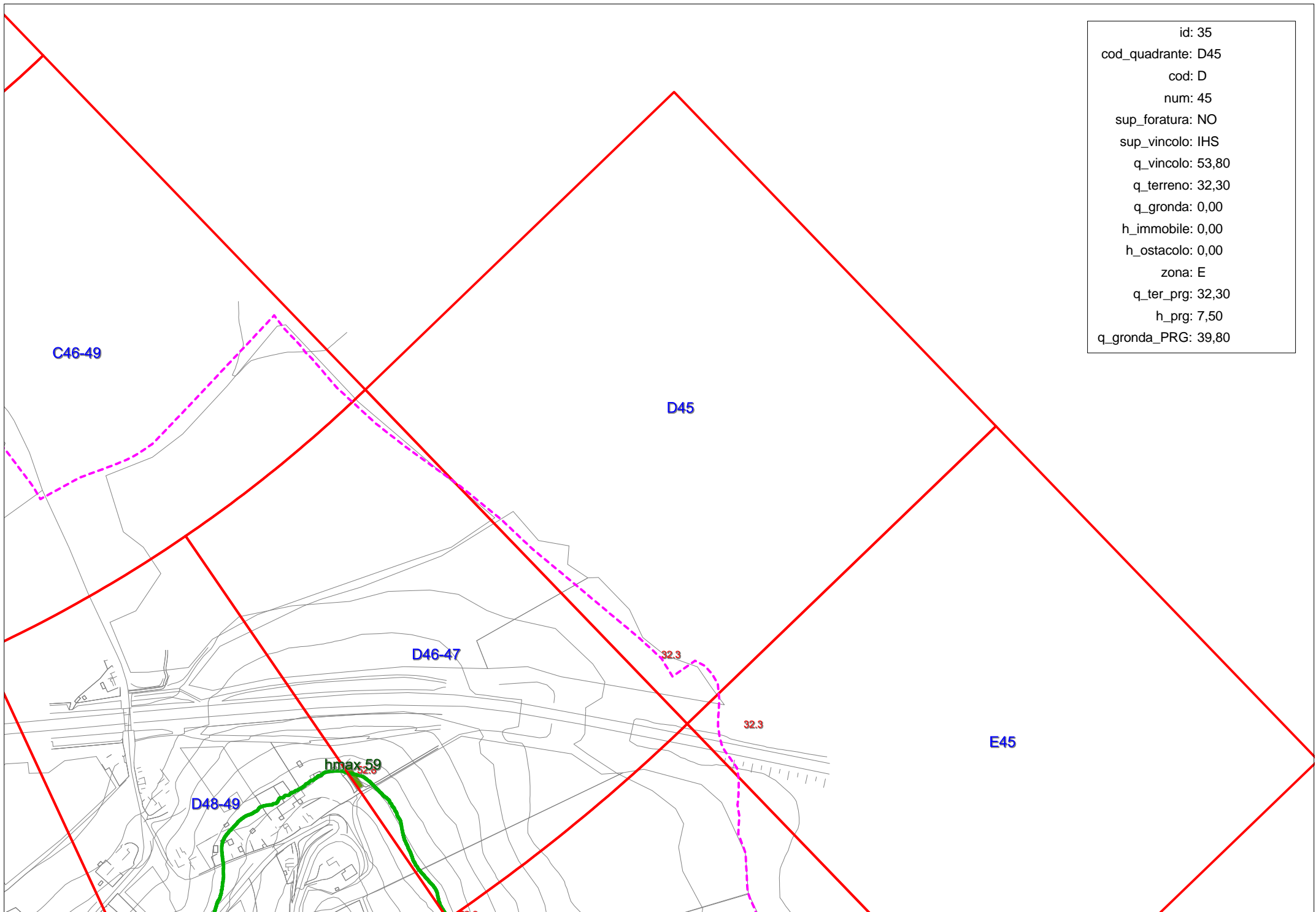


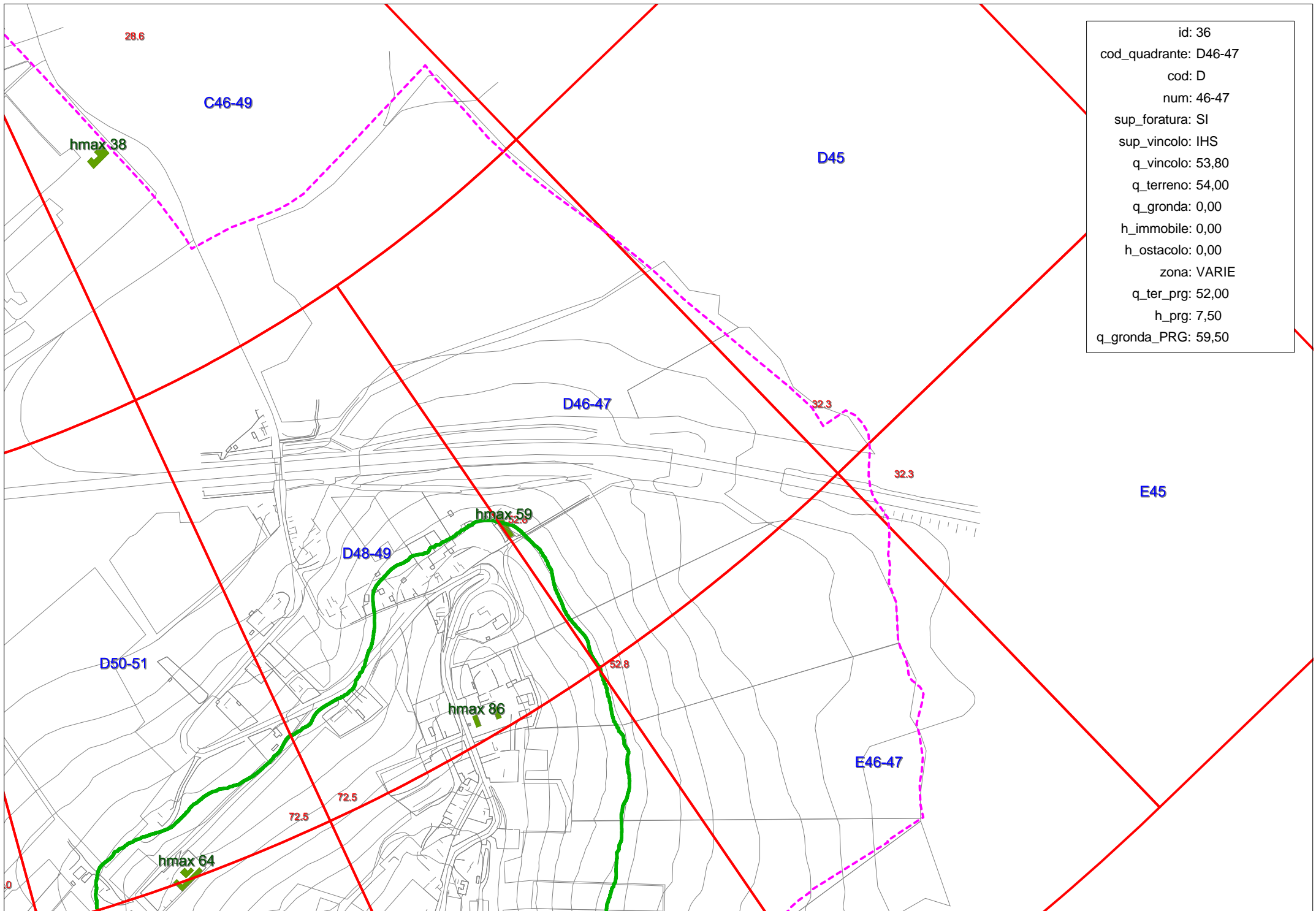
id:	33
cod_quadrante:	C85
cod:	C
num:	85
sup_foratura:	NO
sup_vincolo:	IHS
q_vincolo:	53,80
q_terreno:	13,10
q_gronda:	0,00
h_immobile:	0,00
h_ostacolo:	0,00
zona:	Gb-Gc-E
q_ter_prg:	10,90
h_prg:	7,50
q_gronda_PRG:	18,40



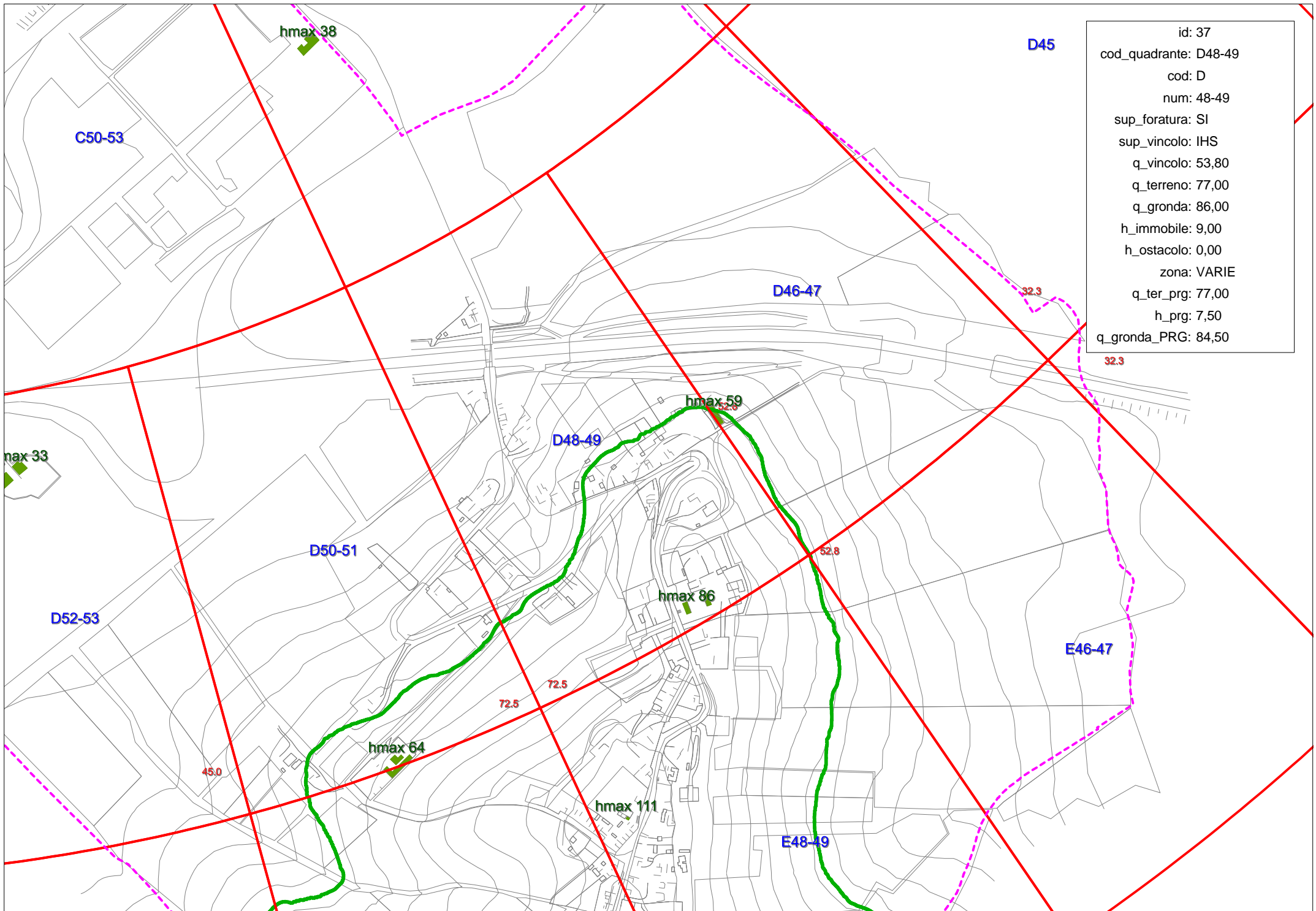
id: 34
cod_quadrante: C86
cod: C
num: 86
sup_foratura: NO
sup_vincolo: IHS
q_vincolo: 53,80
q_terreno: 11,50
q_gronda: 0,00
h_immobile: 0,00
h_ostacolo: 0,00
zona: Gb-Gc-E
q_ter_prg: 11,50
h_prg: 7,50
q_gronda_PRG: 19,00

id: 35
cod_quadrante: D45
cod: D
num: 45
sup_foratura: NO
sup_vincolo: IHS
q_vincolo: 53,80
q_terreno: 32,30
q_gronda: 0,00
h_immobile: 0,00
h_ostacolo: 0,00
zona: E
q_ter_prg: 32,30
h_prg: 7,50
q_gronda_PRG: 39,80

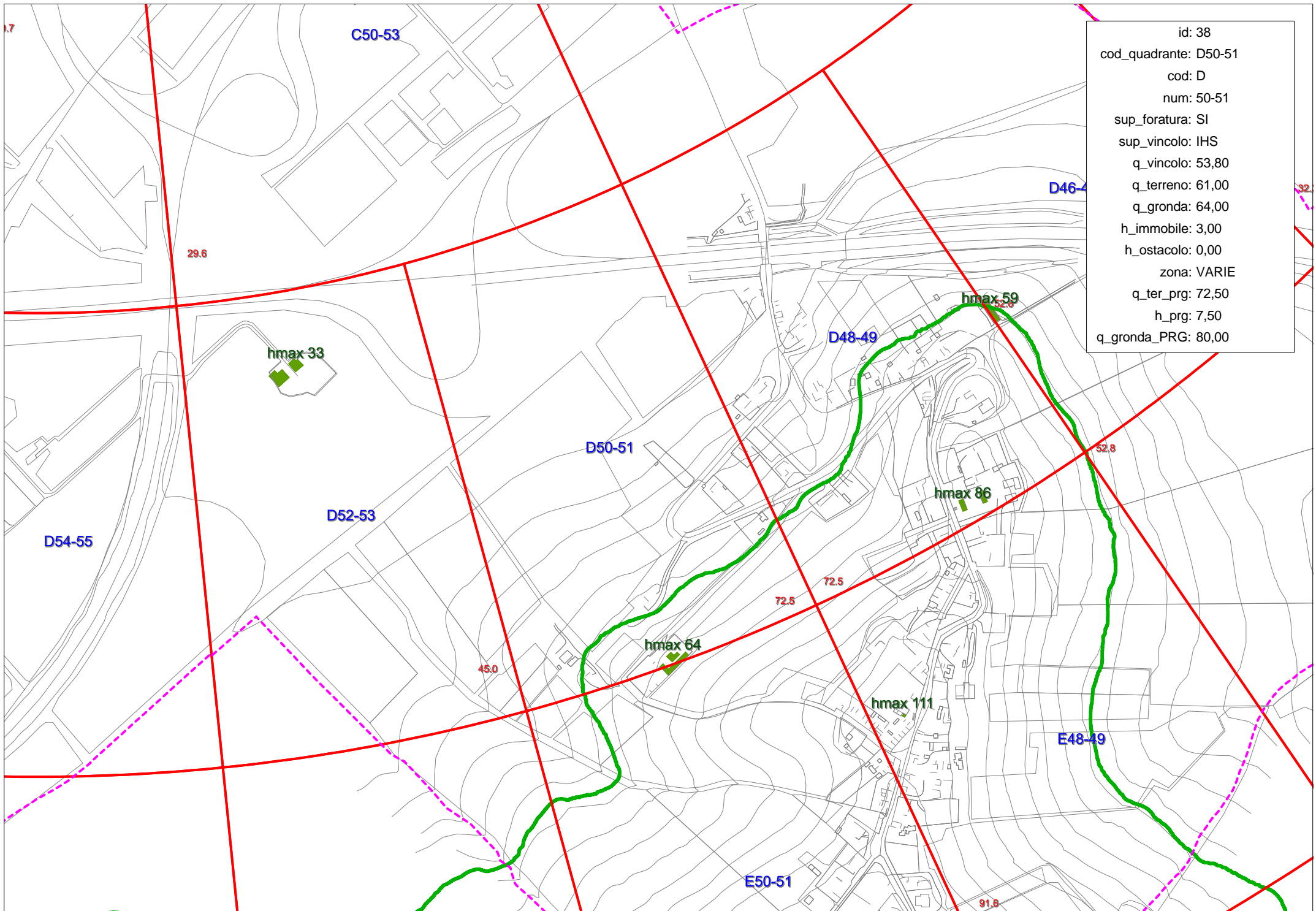




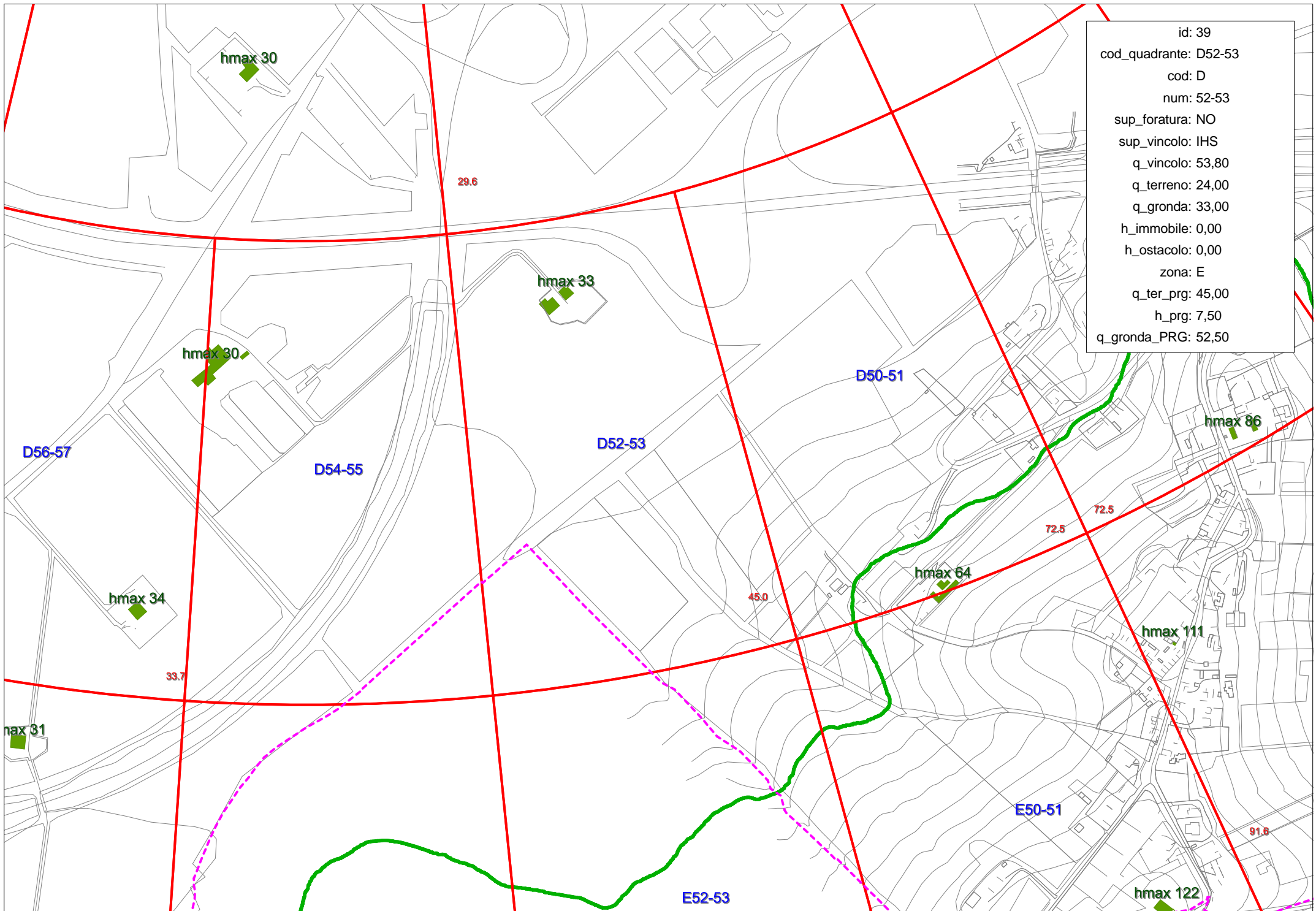
id: 36
cod_quadrante: D46-47
cod: D
num: 46-47
sup_foratura: SI
sup_vincolo: IHS
q_vincolo: 53,80
q_terreno: 54,00
q_gronda: 0,00
h_immobile: 0,00
h_ostacolo: 0,00
zona: VARIE
q_ter_prg: 52,00
h_prg: 7,50
q_gronda_PRG: 59,50



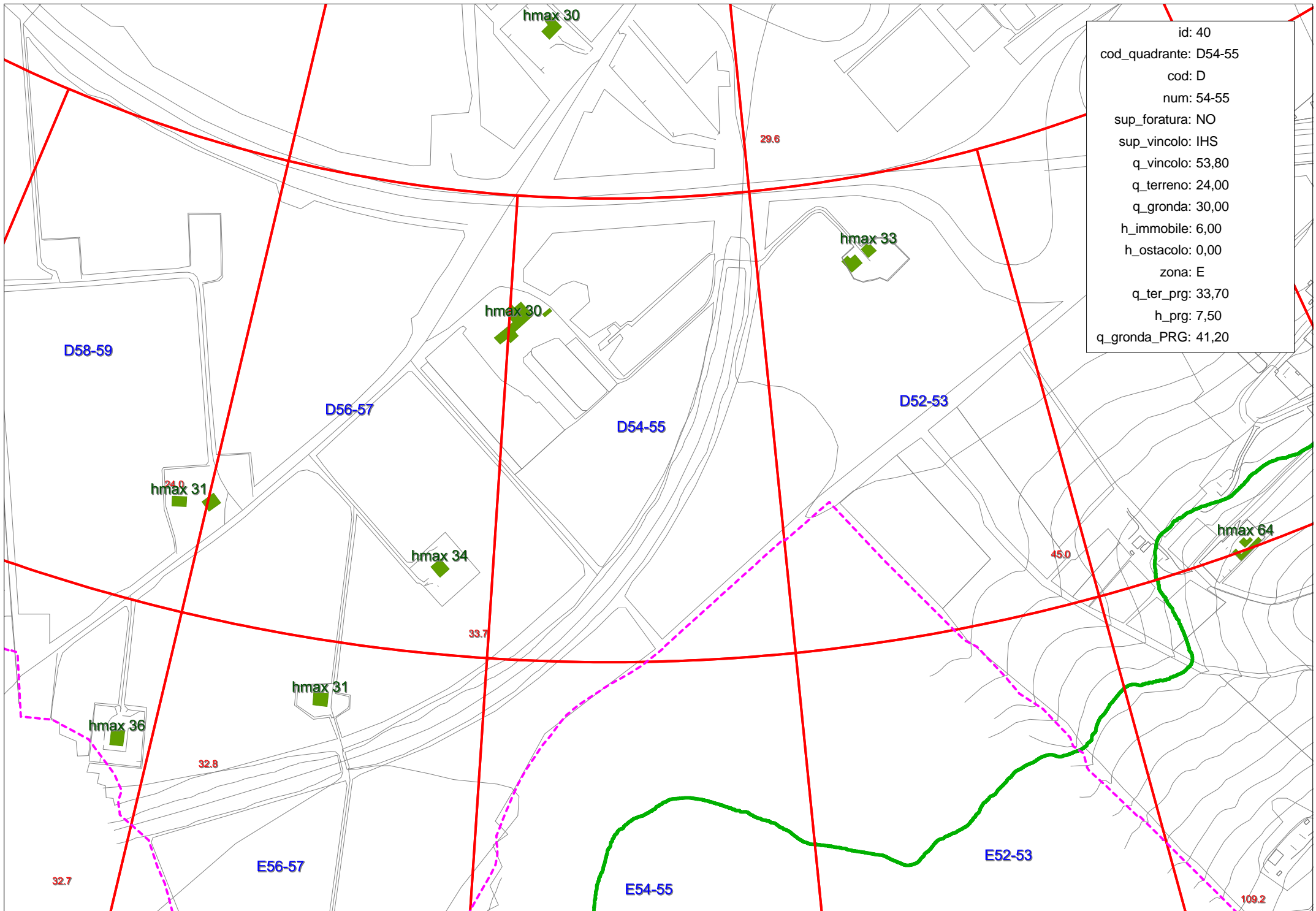
id:	37
cod_quadrante:	D48-49
cod:	D
num:	48-49
sup_foratura:	SI
sup_vincolo:	IHS
q_vincolo:	53,80
q_terreno:	77,00
q_gronda:	86,00
h_immobile:	9,00
h_ostacolo:	0,00
zona:	VARIE
q_ter_prg:	77,00
h_prg:	7,50
q_gronda_PRG:	84,50

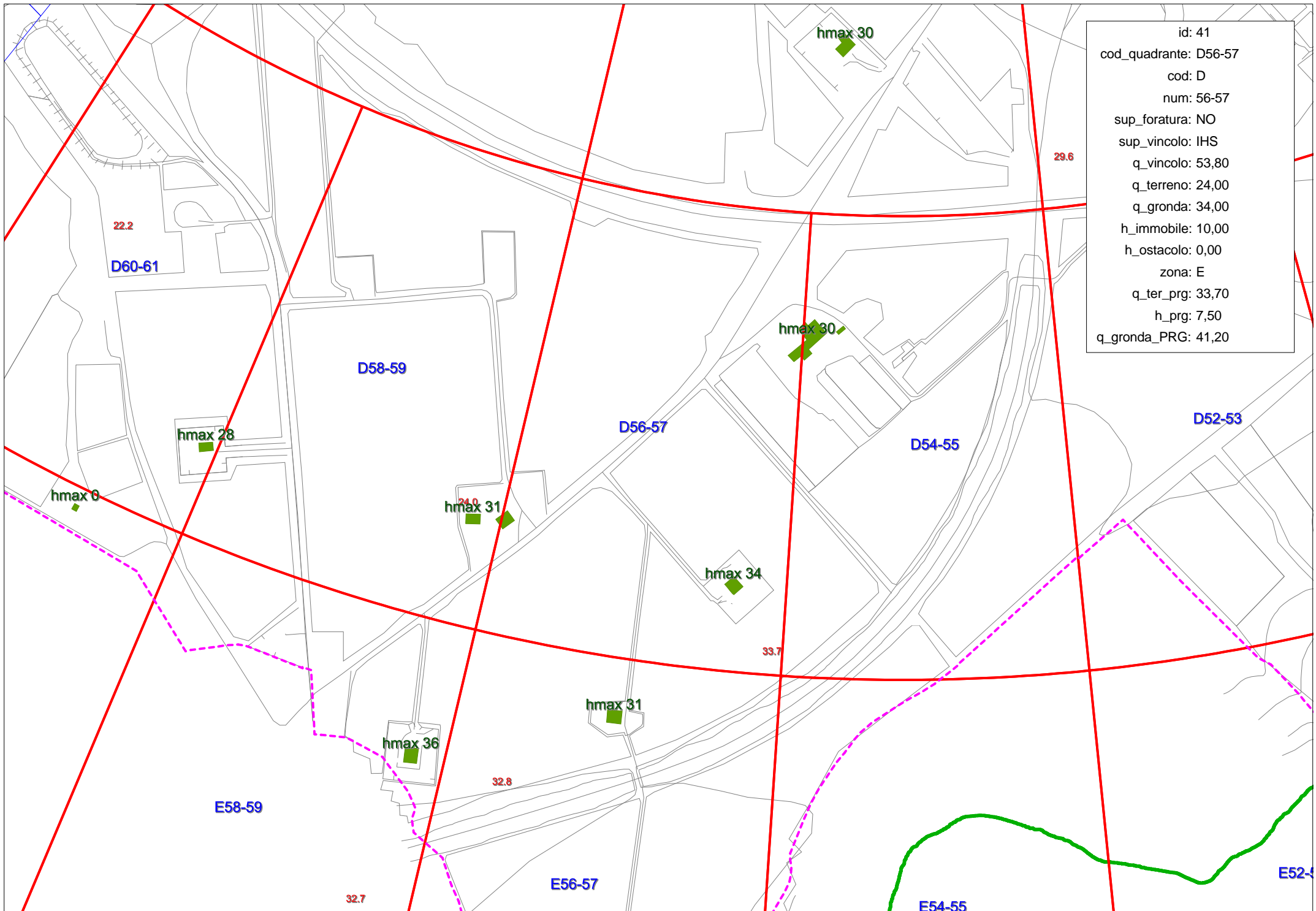


id: 38
cod_quadrante: D50-51
cod: D
num: 50-51
sup_foratura: SI
sup_vincolo: IHS
q_vincolo: 53,80
q_terreno: 61,00
q_gronda: 64,00
h_immobile: 3,00
h_ostacolo: 0,00
zona: VARIE
q_ter_prg: 72,50
h_prg: 7,50
q_gronda_PRG: 80,00

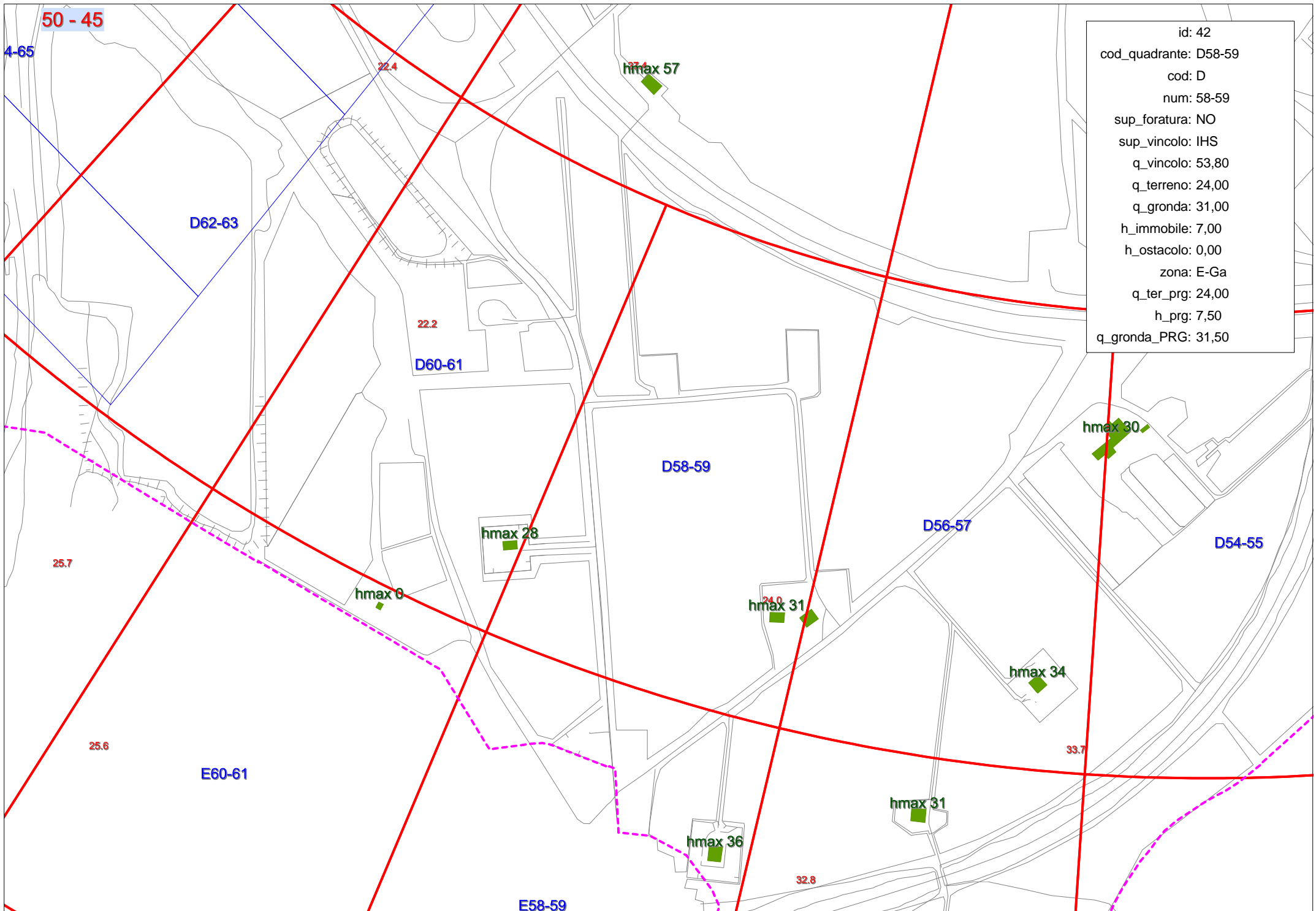


id: 39
cod_quadrante: D52-53
cod: D
num: 52-53
sup_foratura: NO
sup_vincolo: IHS
q_vincolo: 53,80
q_terreno: 24,00
q_gronda: 33,00
h_immobile: 0,00
h_ostacolo: 0,00
zona: E
q_ter_prg: 45,00
h_prg: 7,50
q_gronda_PRG: 52,50

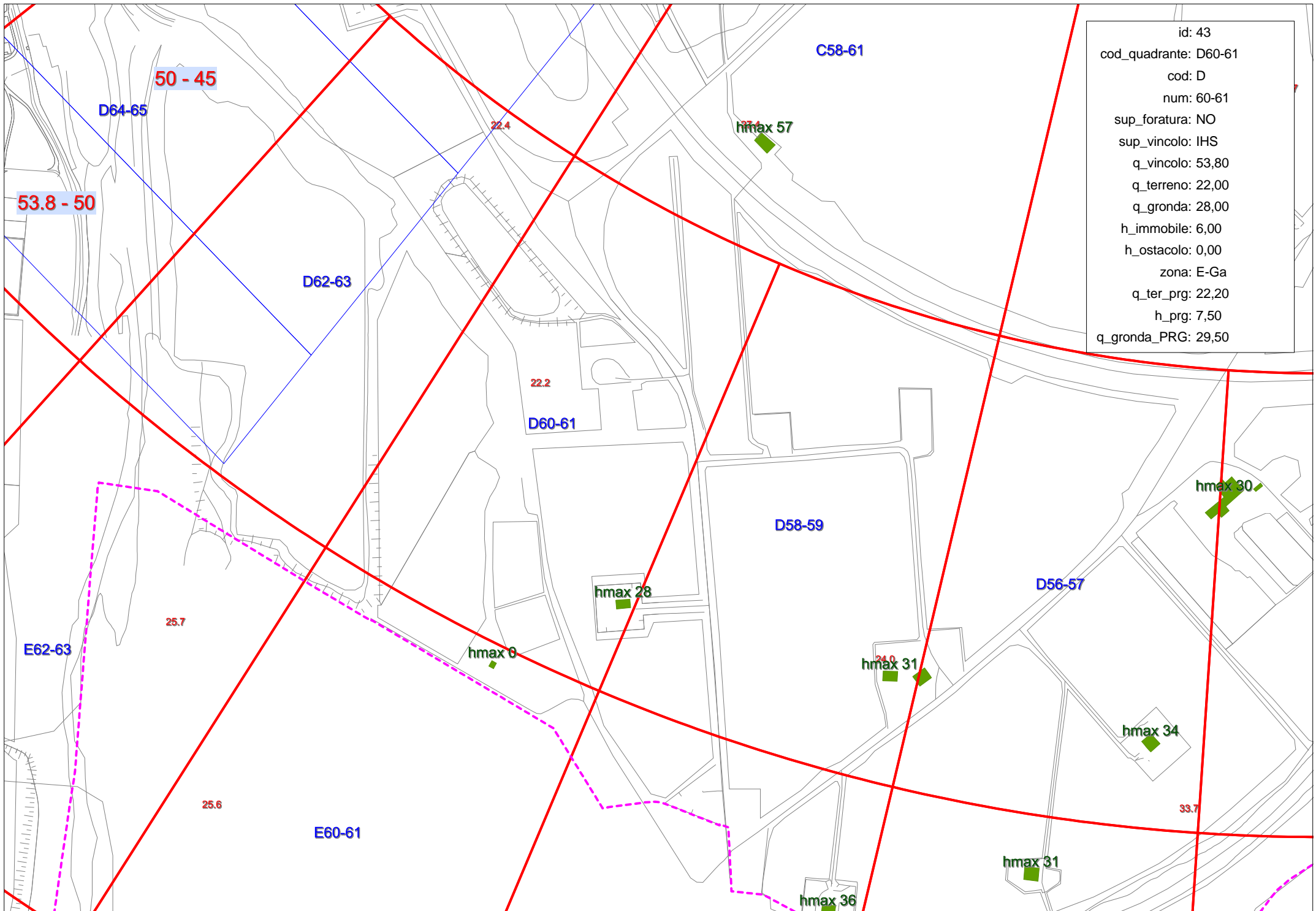




id:	41
cod_quadrante:	D56-57
cod:	D
num:	56-57
sup_foratura:	NO
sup_vincolo:	IHS
q_vincolo:	53,80
q_terreno:	24,00
q_gronda:	34,00
h_immobile:	10,00
h_ostacolo:	0,00
zona:	E
q_ter_prg:	33,70
h_prg:	7,50
q_gronda_PRG:	41,20



id:	42
cod_quadrante:	D58-59
cod:	D
num:	58-59
sup_foratura:	NO
sup_vincolo:	IHS
q_vincolo:	53,80
q_terreno:	24,00
q_gronda:	31,00
h_immobile:	7,00
h_ostacolo:	0,00
zona:	E-Ga
q_ter_prg:	24,00
h_prg:	7,50
q_gronda_PRG:	31,50



id:	43
cod_quadrante:	D60-61
cod:	D
num:	60-61
sup_foratura:	NO
sup_vincolo:	IHS
q_vincolo:	53,80
q_terreno:	22,00
q_gronda:	28,00
h_immobile:	6,00
h_ostacolo:	0,00
zona:	E-Ga
q_ter_prg:	22,20
h_prg:	7,50
q_gronda_PRG:	29,50

50 - 45

53.8 - 50

D64-65

D62-63

D60-61

C58-61

hmax 57

hmax 30

D56-57

D58-59

hmax 28

hmax 0

hmax 31

hmax 34

E62-63

E60-61

hmax 31

hmax 36

25.7

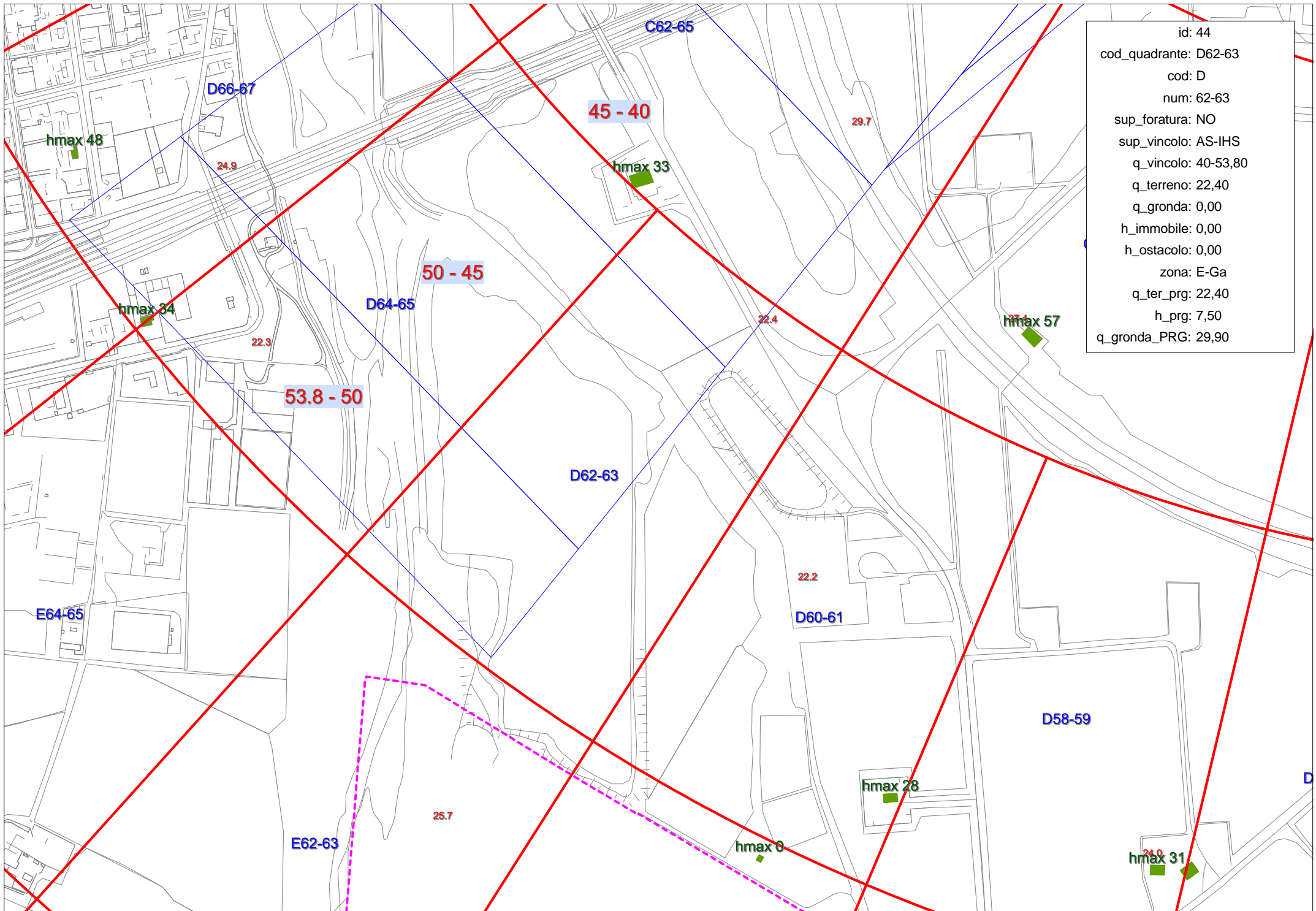
25.6

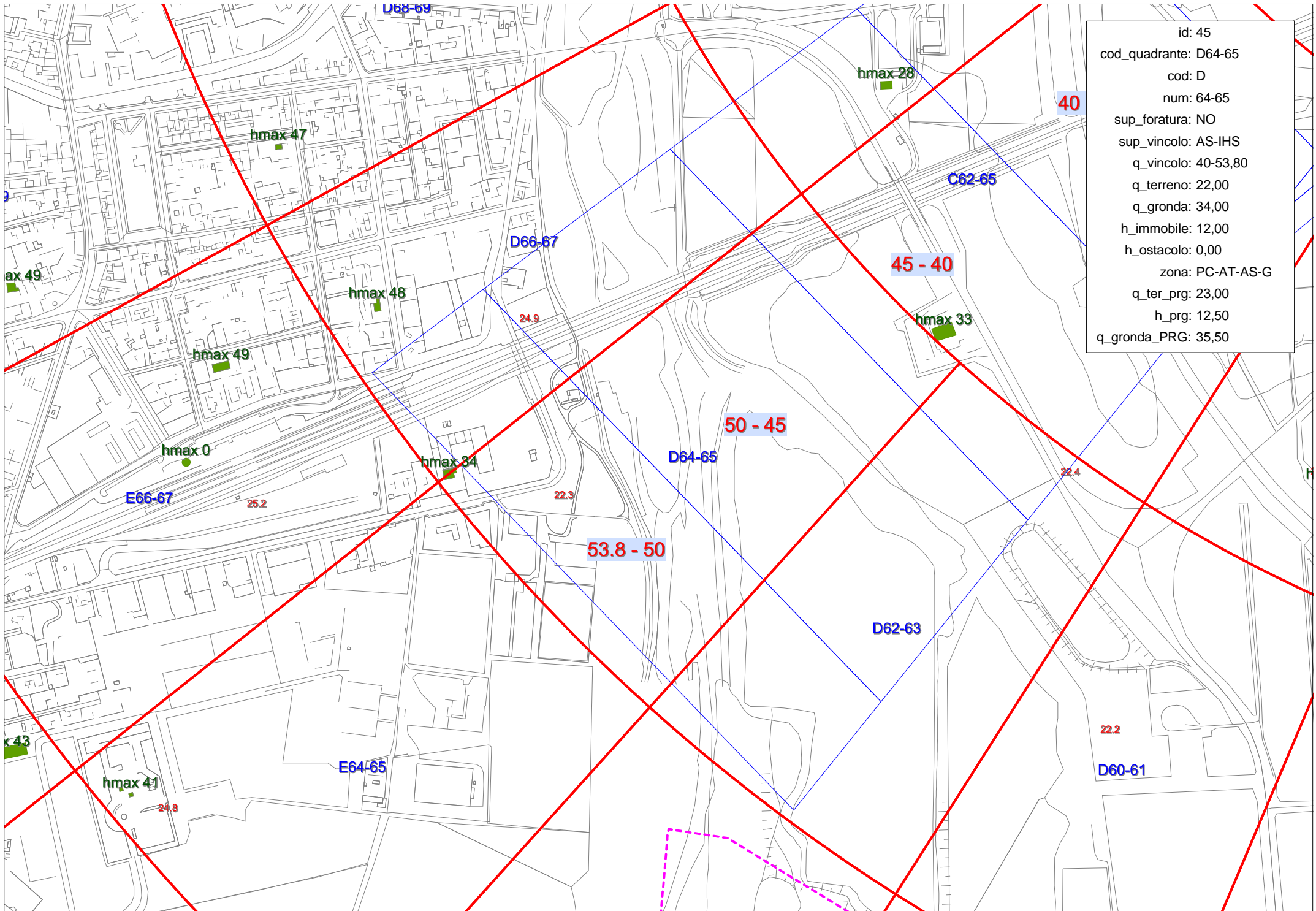
22.4

22.2

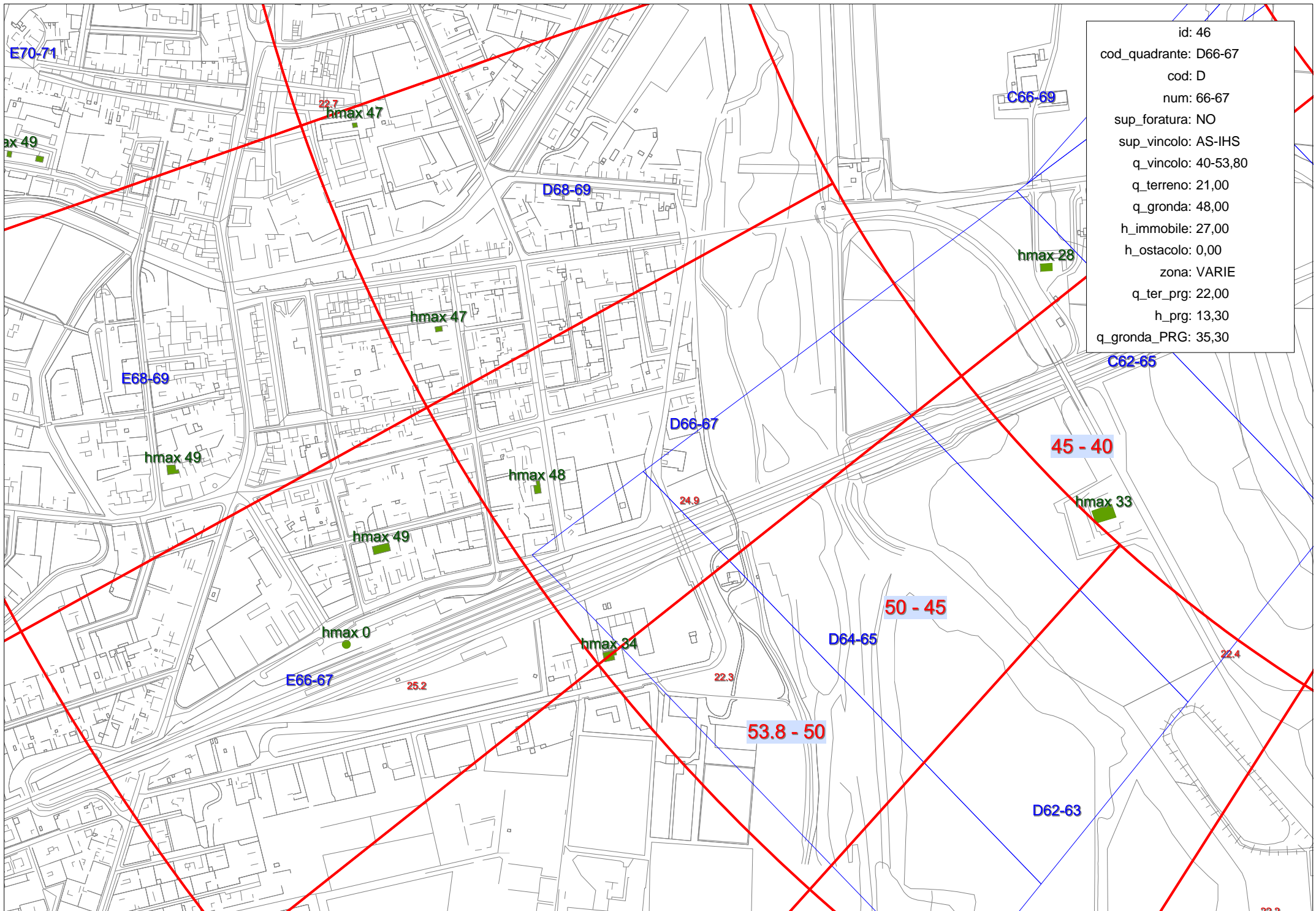
24.0

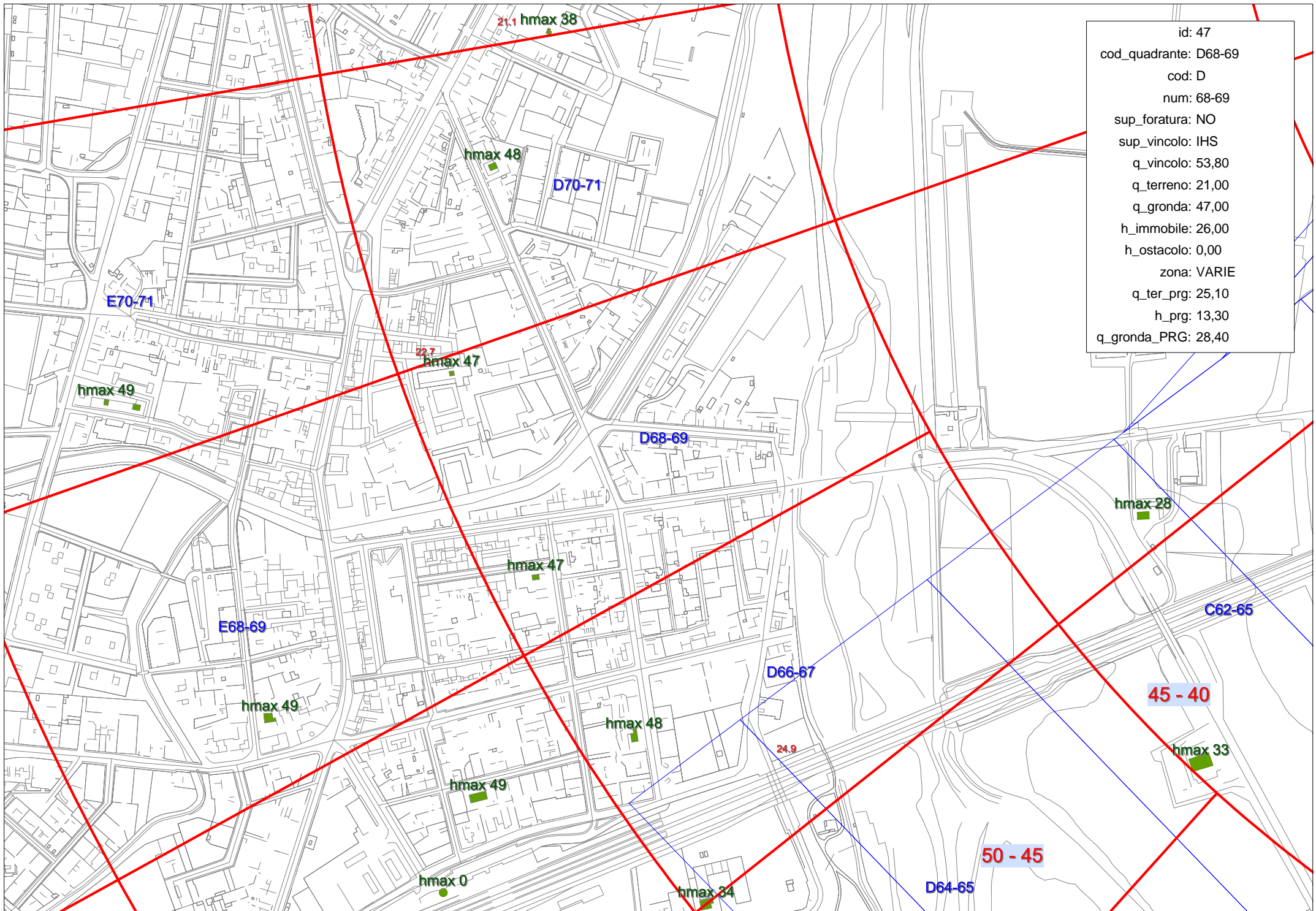
33.7



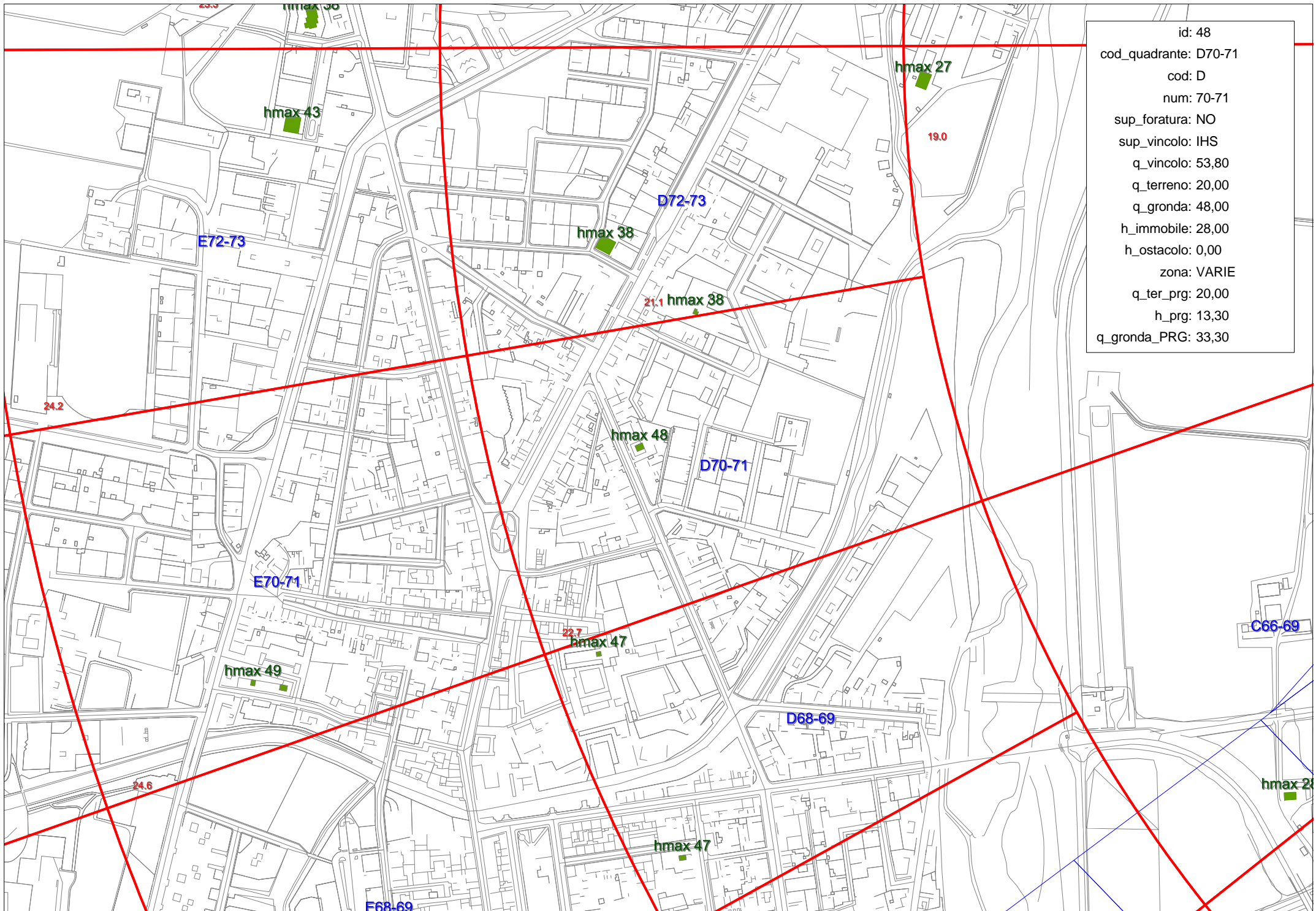


id: 45
cod_quadrante: D64-65
cod: D
num: 64-65
sup_foratura: NO
sup_vincolo: AS-IHS
q_vincolo: 40-53,80
q_terreno: 22,00
q_gronda: 34,00
h_immobile: 12,00
h_ostacolo: 0,00
zona: PC-AT-AS-G
q_ter_prg: 23,00
h_prg: 12,50
q_gronda_PRG: 35,50





id: 47
cod_quadrante: D68-69
cod: D
num: 68-69
sup_foratura: NO
sup_vincolo: IHS
q_vincolo: 53,80
q_terreno: 21,00
q_gronda: 47,00
h_immobile: 26,00
h_ostacolo: 0,00
zona: VARIE
q_ter_prg: 25,10
h_prg: 13,30
q_gronda_PRG: 28,40



hmax 36

hmax 43

hmax 27

19.0

E72-73

D72-73

hmax 38

21.1 hmax 38

24.2

hmax 48

D70-71

E70-71

C66-69

hmax 49

22.7 hmax 47

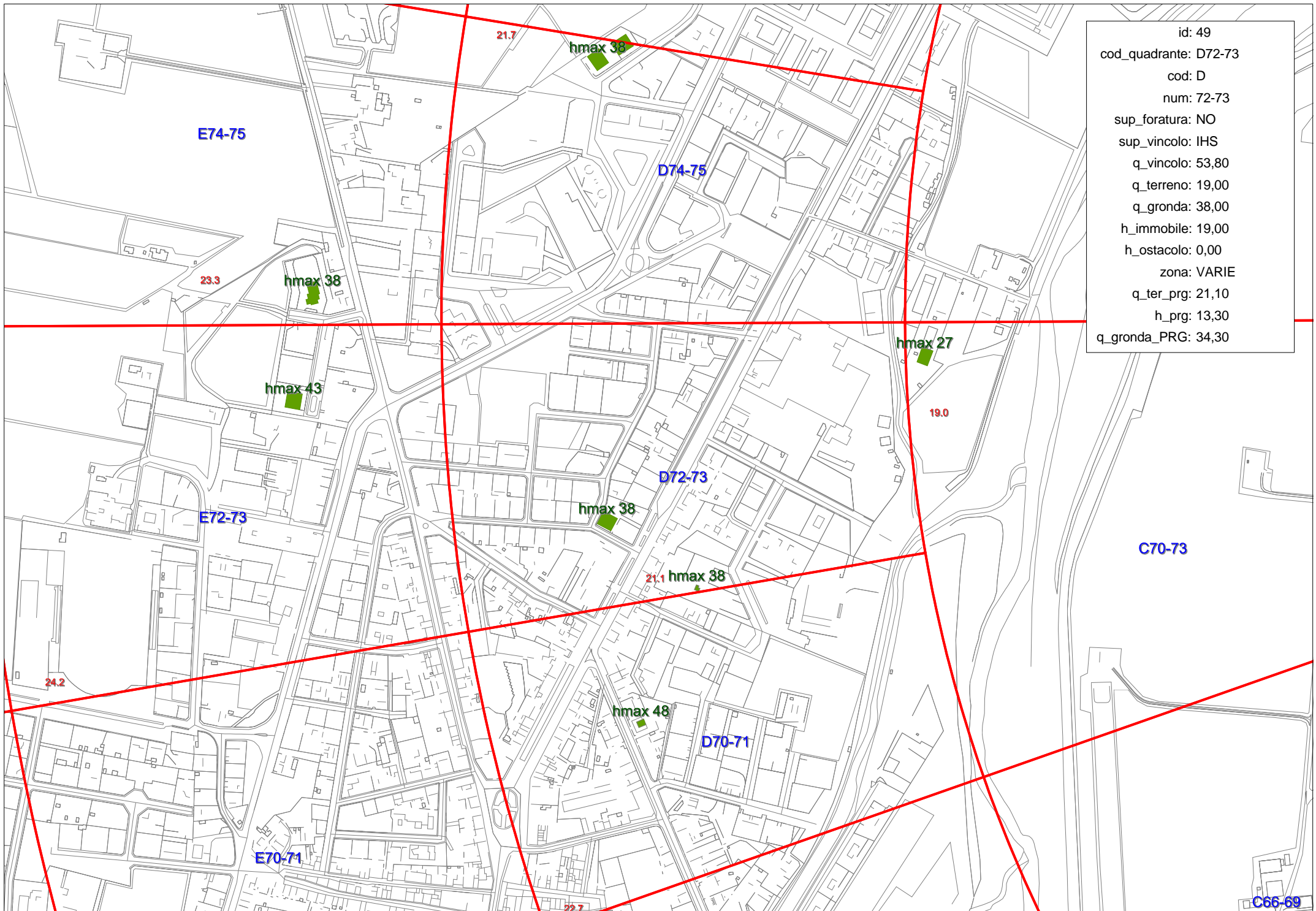
D68-69

24.6

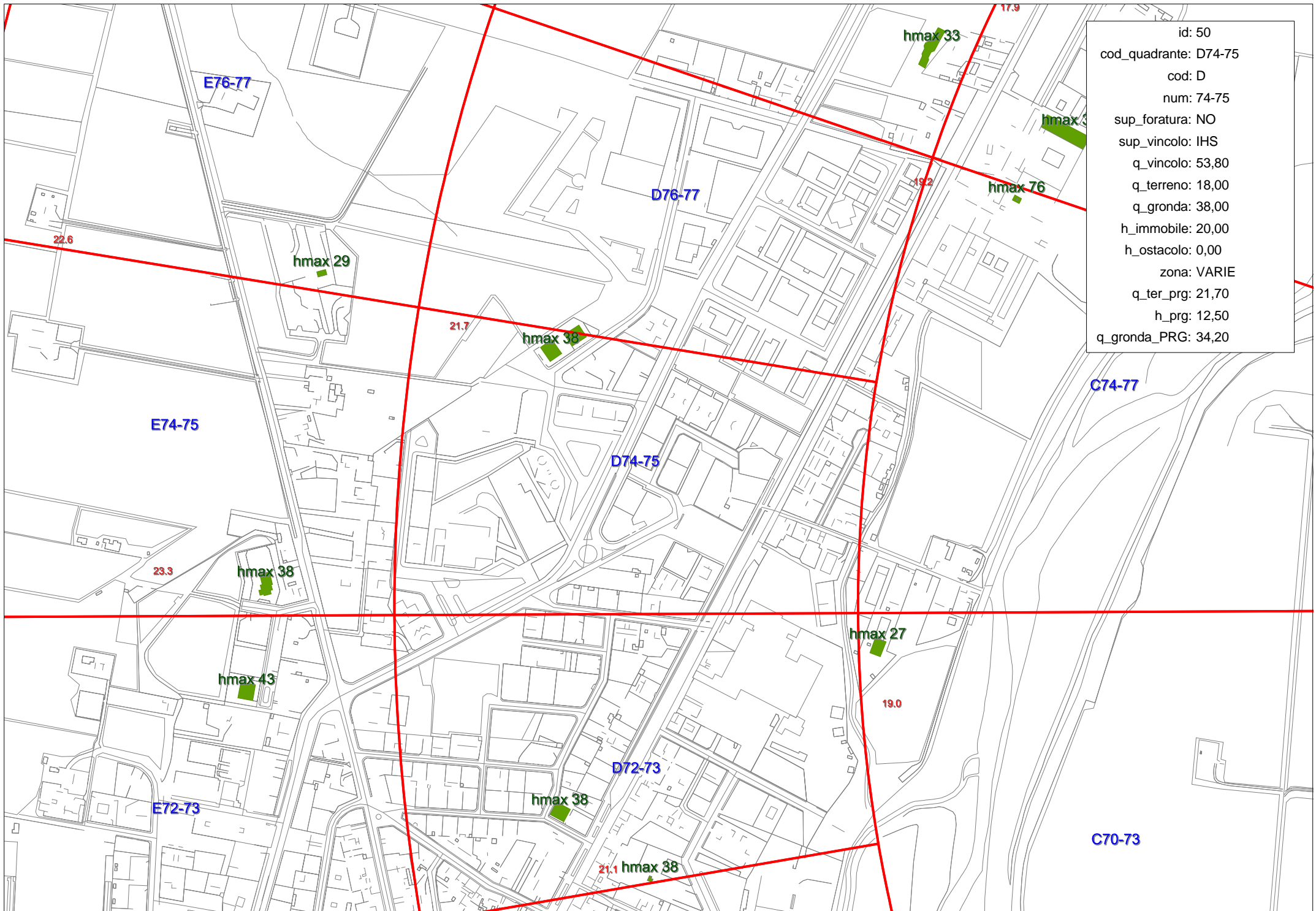
hmax 28

hmax 47

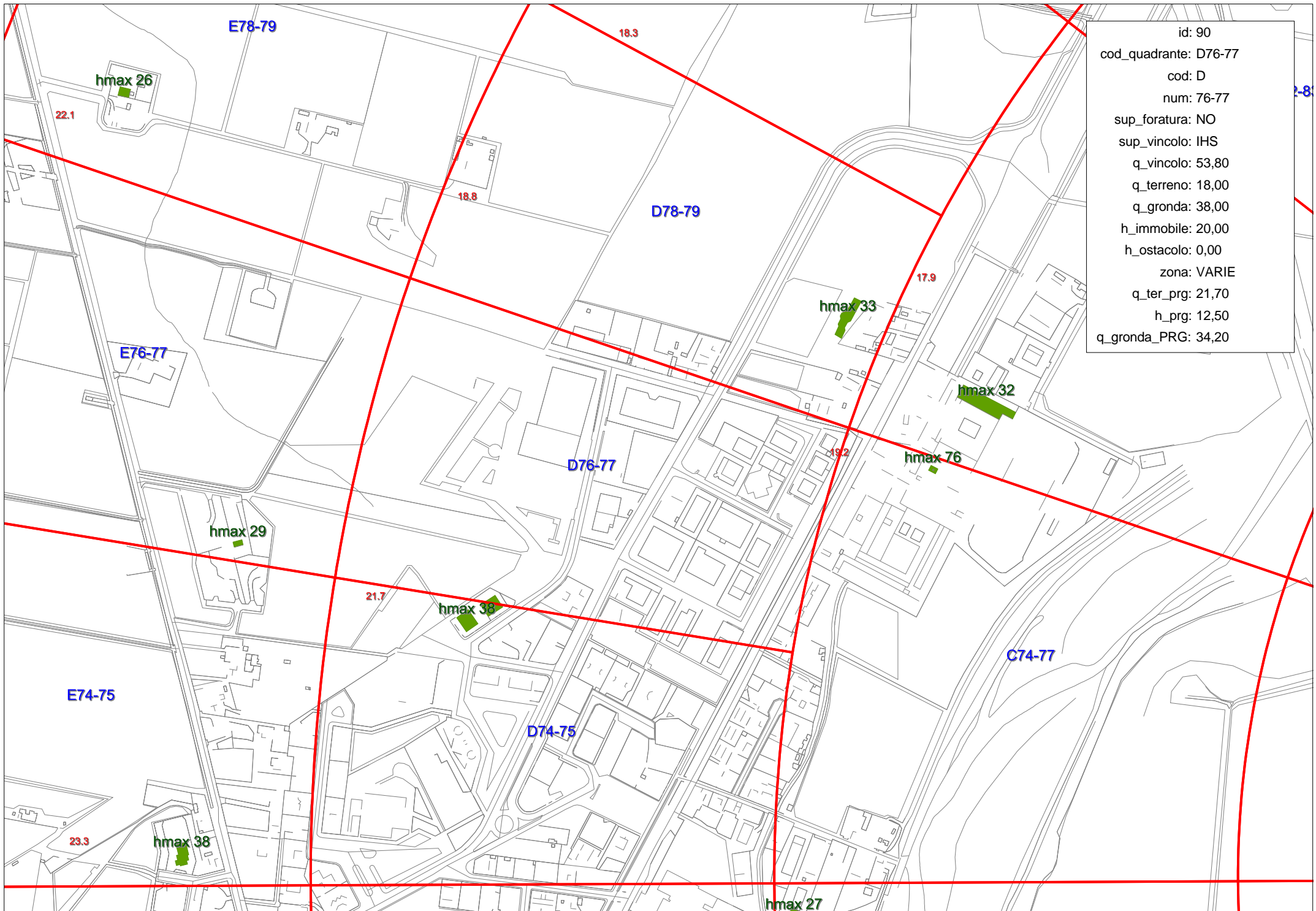
E68-69



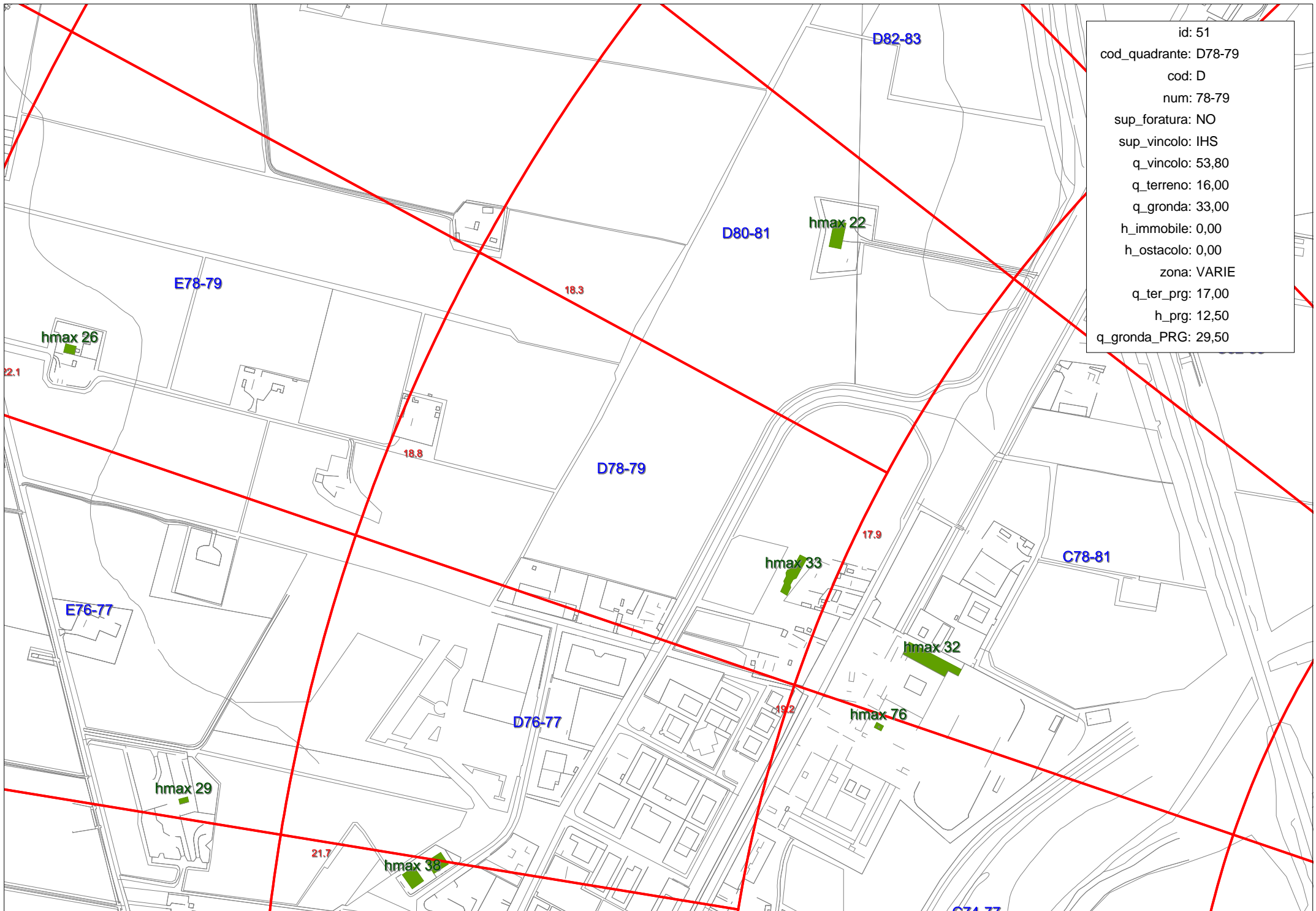
id: 49
cod_quadrante: D72-73
cod: D
num: 72-73
sup_foratura: NO
sup_vincolo: IHS
q_vincolo: 53,80
q_terreno: 19,00
q_gronda: 38,00
h_immobile: 19,00
h_ostacolo: 0,00
zona: VARIE
q_ter_prg: 21,10
h_prg: 13,30
q_gronda_PRG: 34,30

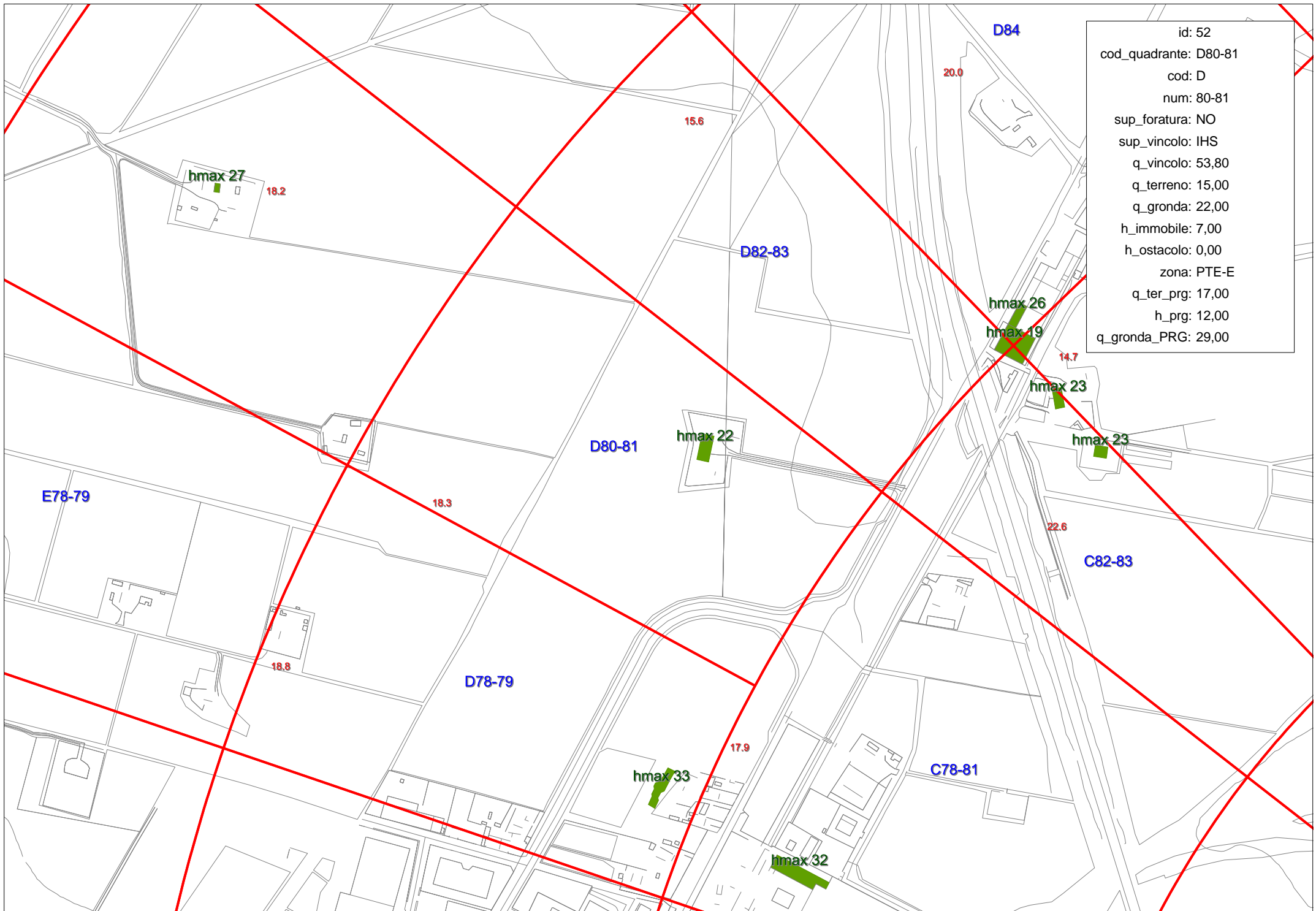


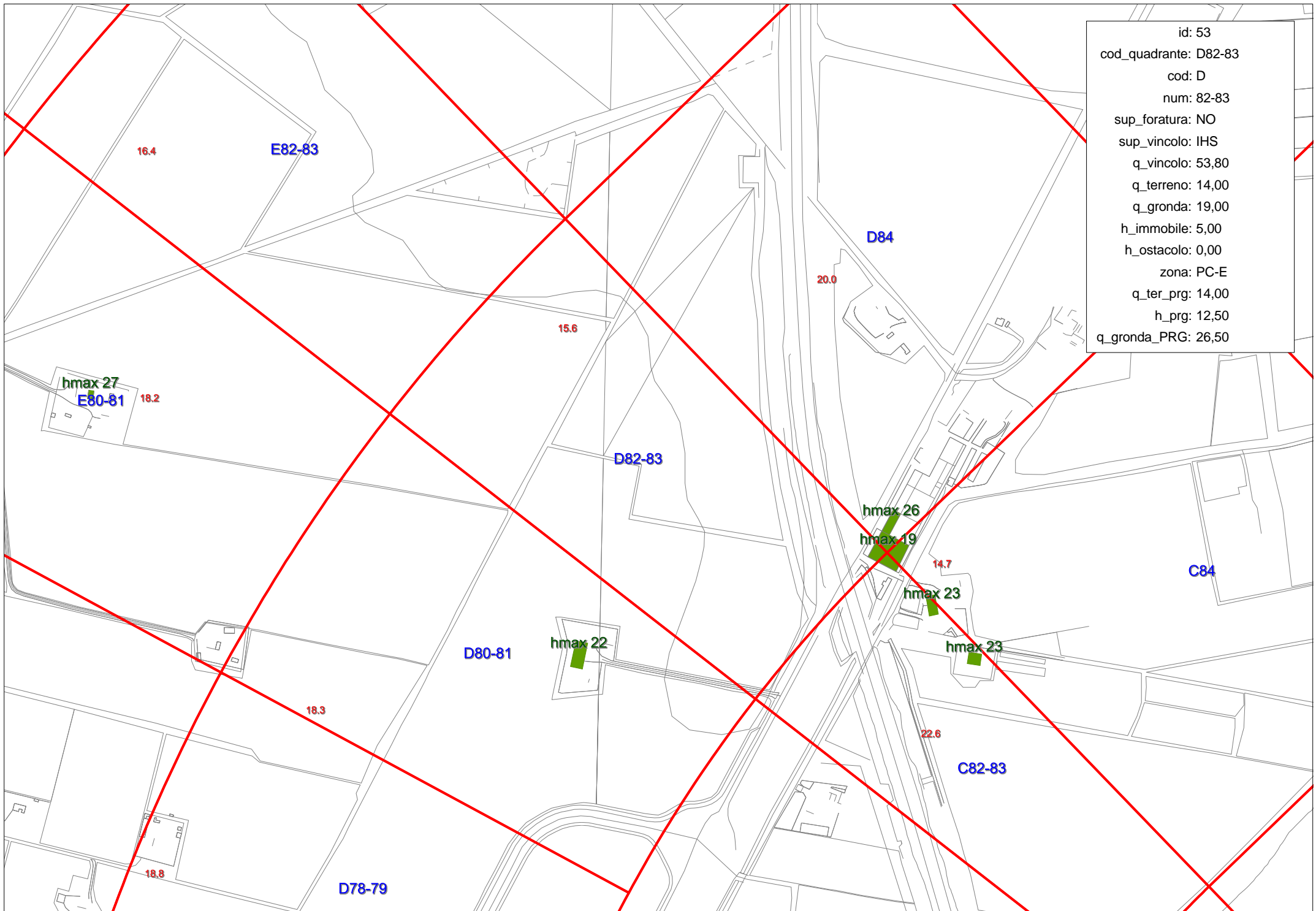
id:	50
cod_quadrante:	D74-75
cod:	D
num:	74-75
sup_foratura:	NO
sup_vincolo:	IHS
q_vincolo:	53,80
q_terreno:	18,00
q_gronda:	38,00
h_immobile:	20,00
h_ostacolo:	0,00
zona:	VARIE
q_ter_prg:	21,70
h_prg:	12,50
q_gronda_PRG:	34,20



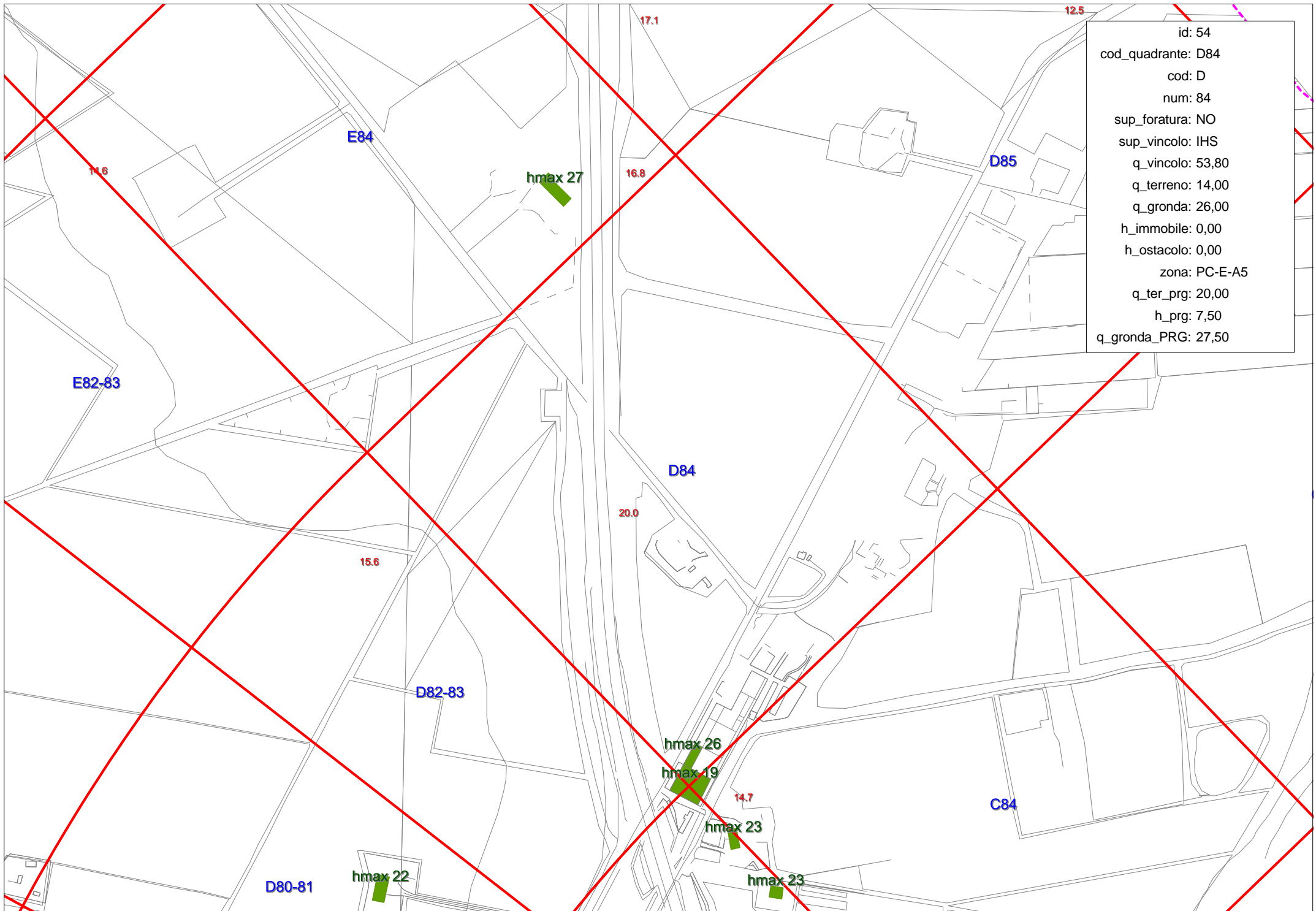
id:	90
cod_quadrante:	D76-77
cod:	D
num:	76-77
sup_foratura:	NO
sup_vincolo:	IHS
q_vincolo:	53,80
q_terreno:	18,00
q_gronda:	38,00
h_immobile:	20,00
h_ostacolo:	0,00
zona:	VARIE
q_ter_prg:	21,70
h_prg:	12,50
q_gronda_PRG:	34,20



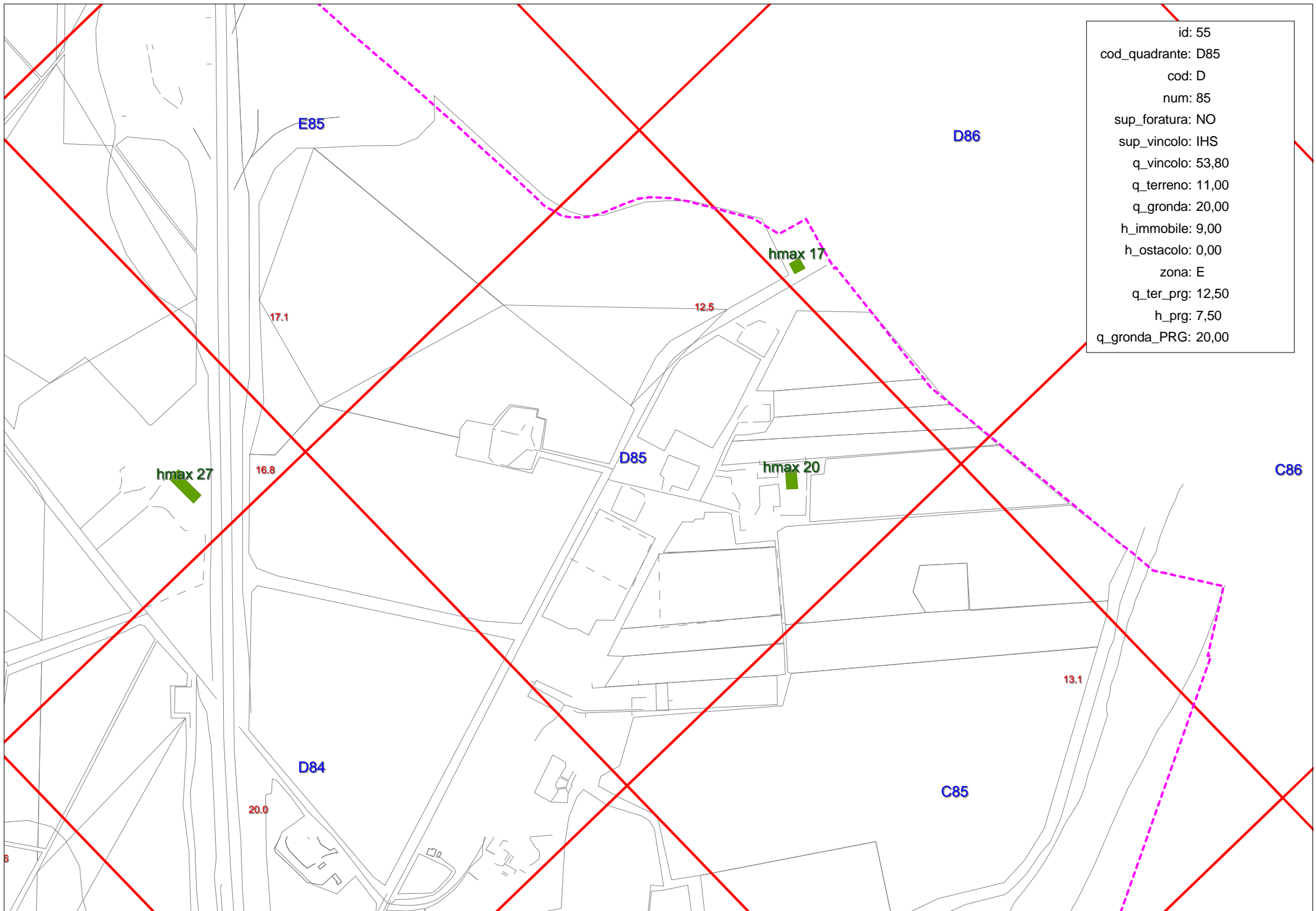




id: 53
cod_quadrante: D82-83
cod: D
num: 82-83
sup_foratura: NO
sup_vincolo: IHS
q_vincolo: 53,80
q_terreno: 14,00
q_gronda: 19,00
h_immobile: 5,00
h_ostacolo: 0,00
zona: PC-E
q_ter_prg: 14,00
h_prg: 12,50
q_gronda_PRG: 26,50



id:	54
cod_quadrante:	D84
cod:	D
num:	84
sup_foratura:	NO
sup_vincolo:	IHS
q_vincolo:	53,80
q_terreno:	14,00
q_gronda:	26,00
h_immobile:	0,00
h_ostacolo:	0,00
zona:	PC-E-A5
q_ter_prg:	20,00
h_prg:	7,50
q_gronda_PRG:	27,50



id: 55
cod_quadrante: D85
cod: D
num: 85
sup_foratura: NO
sup_vincolo: IHS
q_vincolo: 53,80
q_terreno: 11,00
q_gronda: 20,00
h_immobile: 9,00
h_ostacolo: 0,00
zona: E
q_ter_prg: 12,50
h_prg: 7,50
q_gronda_PRG: 20,00

E85

D86

17.1

12.5

hmax 17

hmax 27

16.8

D85

hmax 20

C86

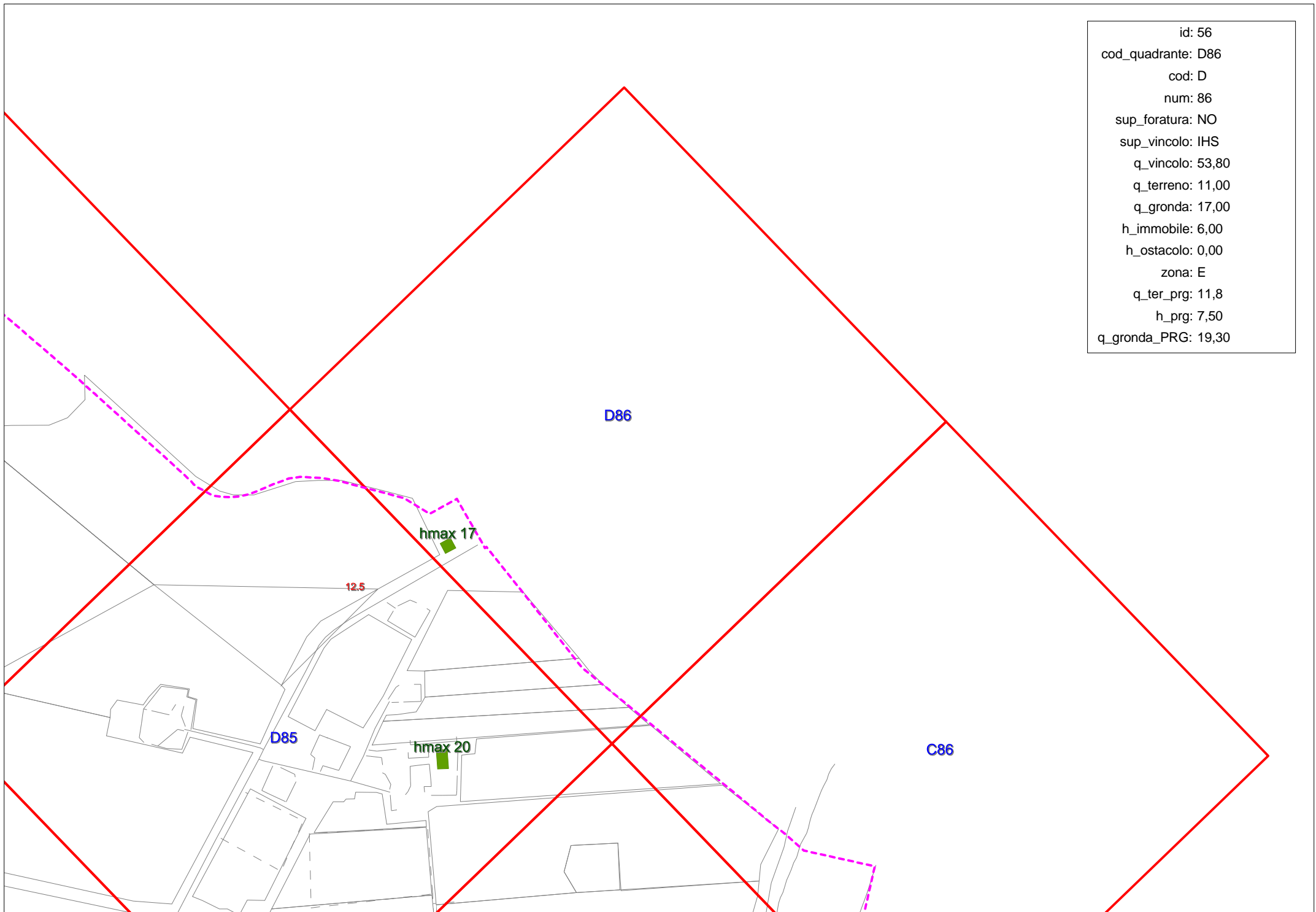
13.1

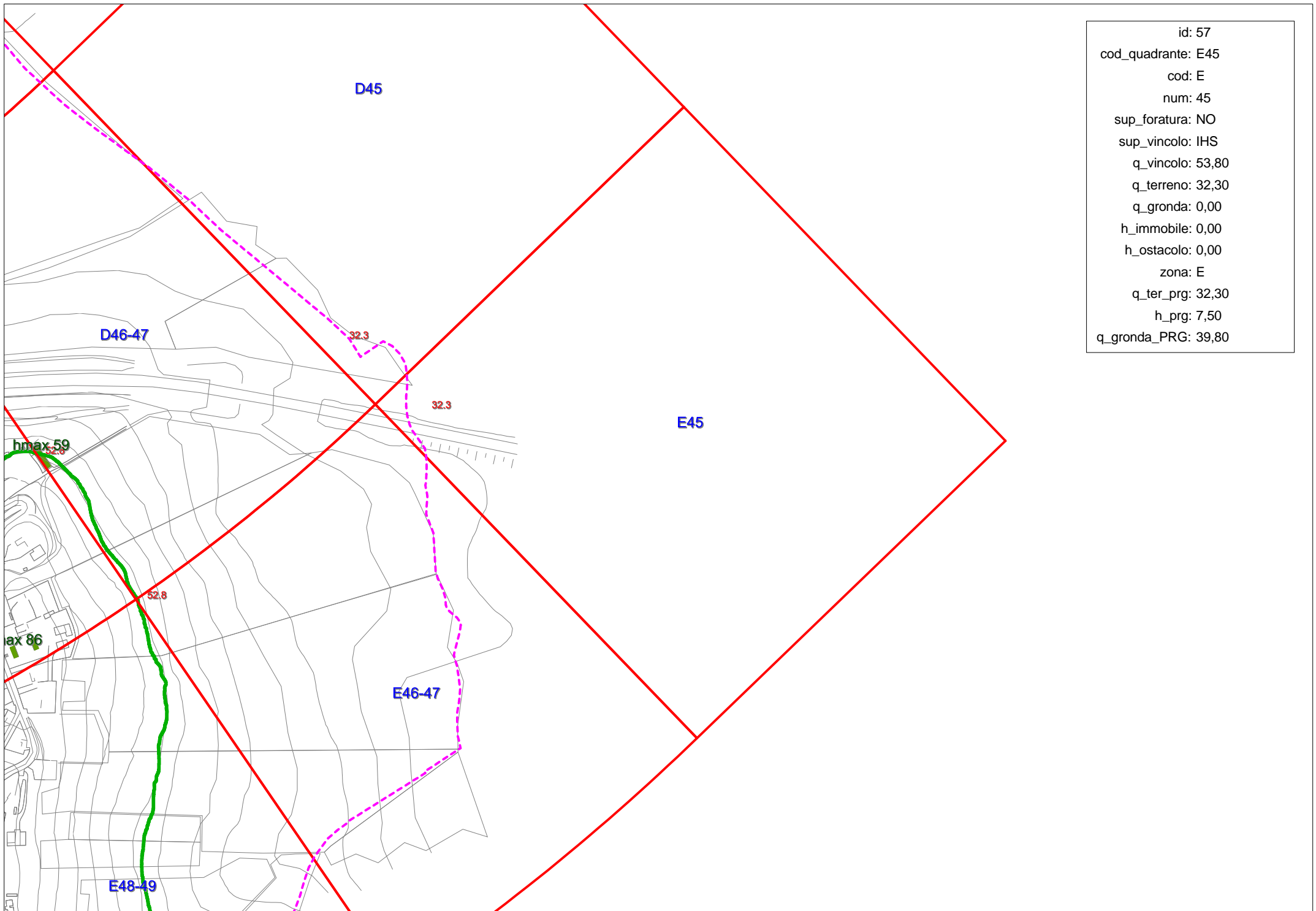
D84

C85

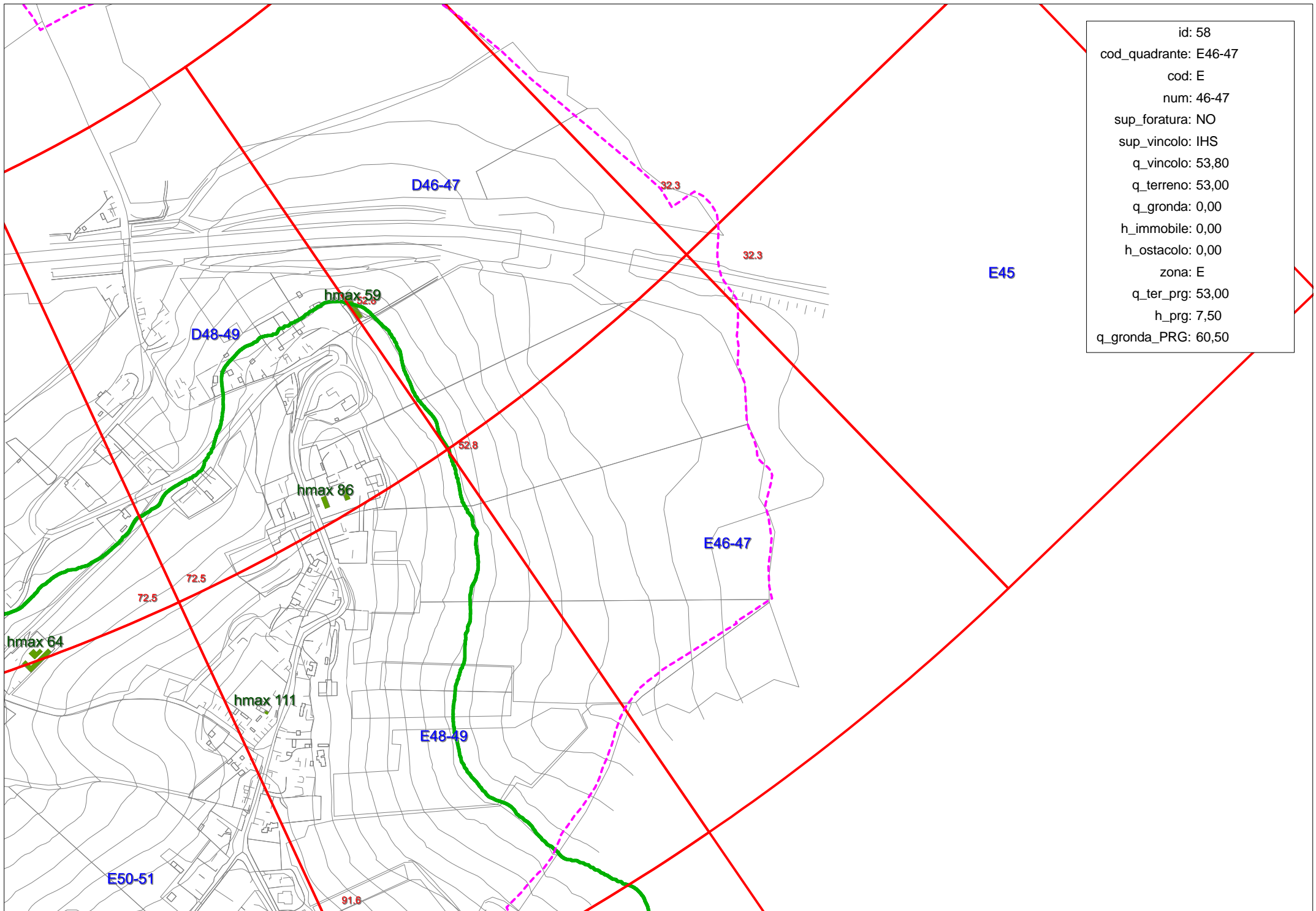
20.0

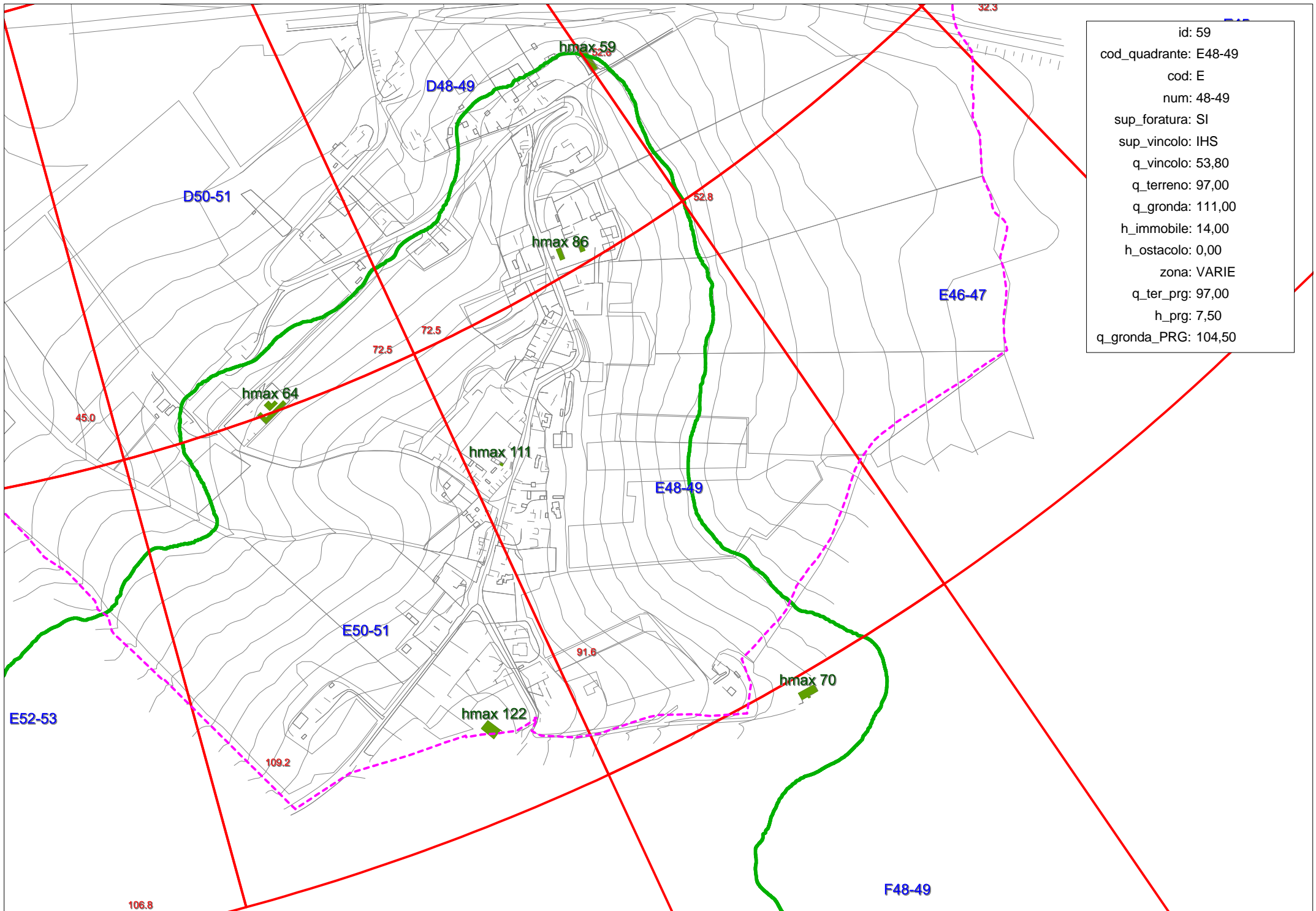
id: 56
cod_quadrante: D86
cod: D
num: 86
sup_foratura: NO
sup_vincolo: IHS
q_vincolo: 53,80
q_terreno: 11,00
q_gronda: 17,00
h_immobile: 6,00
h_ostacolo: 0,00
zona: E
q_ter_prg: 11,8
h_prg: 7,50
q_gronda_PRG: 19,30



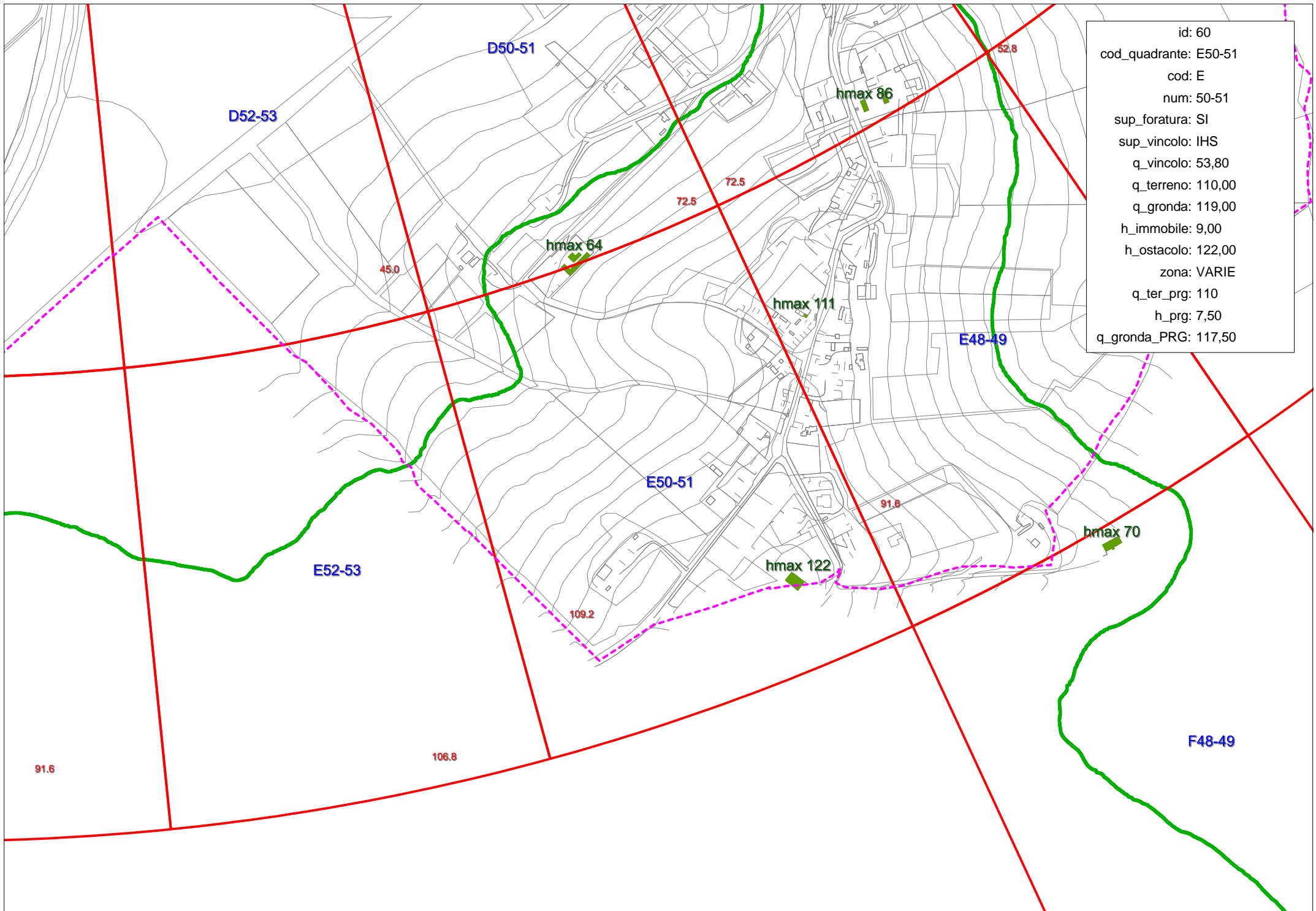


id: 57
cod_quadrante: E45
cod: E
num: 45
sup_foratura: NO
sup_vincolo: IHS
q_vincolo: 53,80
q_terreno: 32,30
q_gronda: 0,00
h_immobile: 0,00
h_ostacolo: 0,00
zona: E
q_ter_prg: 32,30
h_prg: 7,50
q_gronda_PRG: 39,80

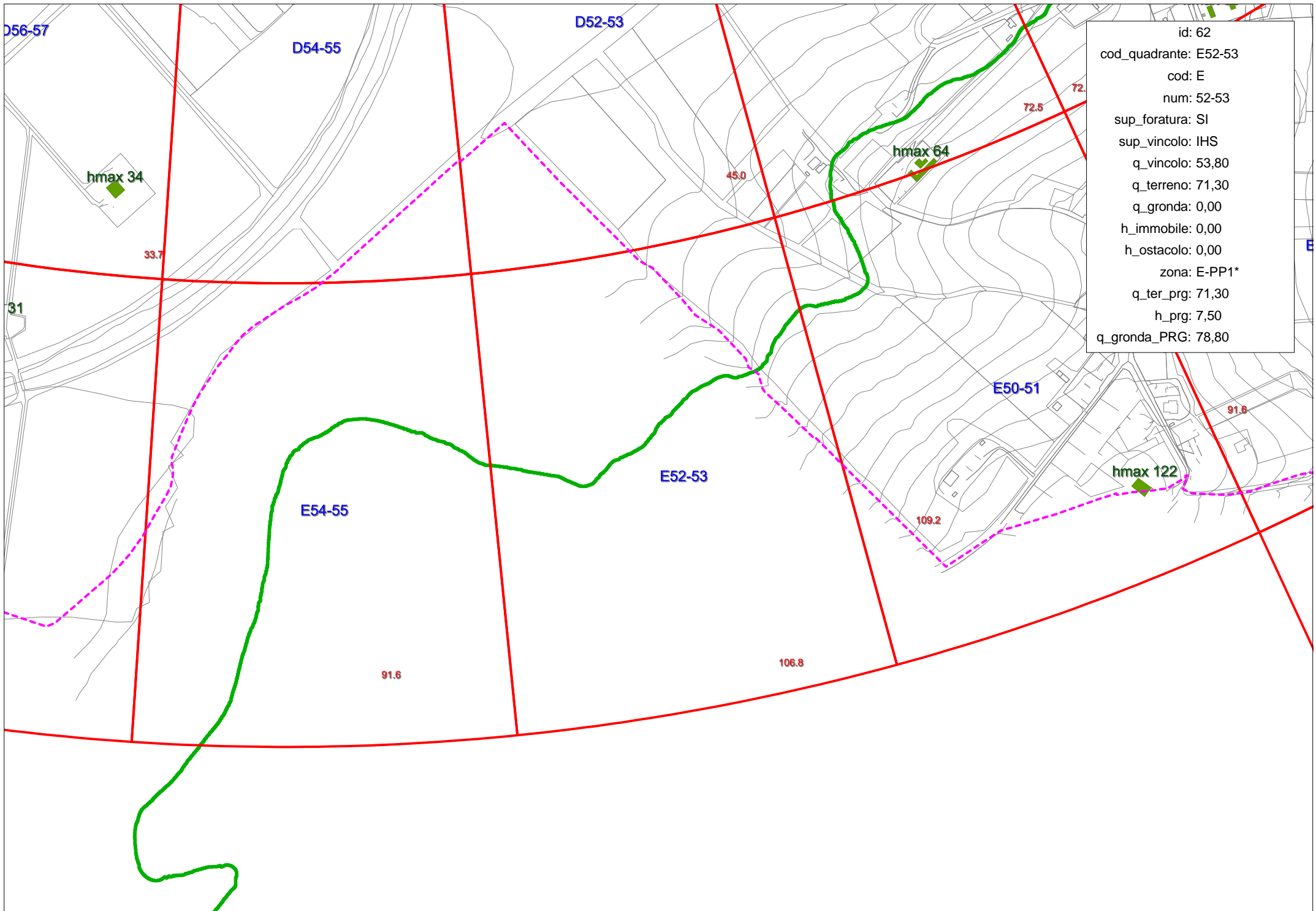




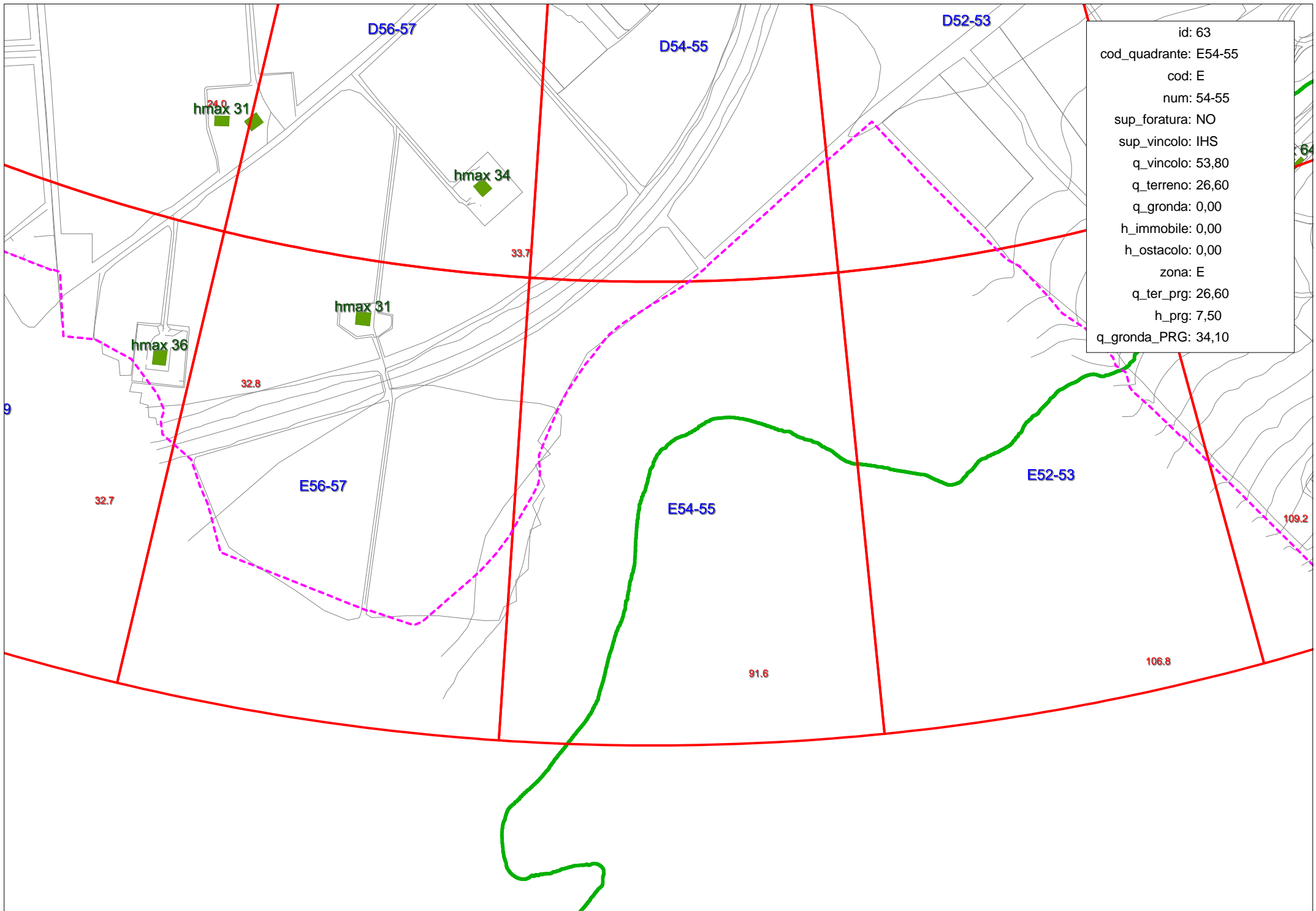
id:	59
cod_quadrante:	E48-49
cod:	E
num:	48-49
sup_foratura:	SI
sup_vincolo:	IHS
q_vincolo:	53,80
q_terreno:	97,00
q_gronda:	111,00
h_immobile:	14,00
h_ostacolo:	0,00
zona:	VARIE
q_ter_prg:	97,00
h_prg:	7,50
q_gronda_PRG:	104,50



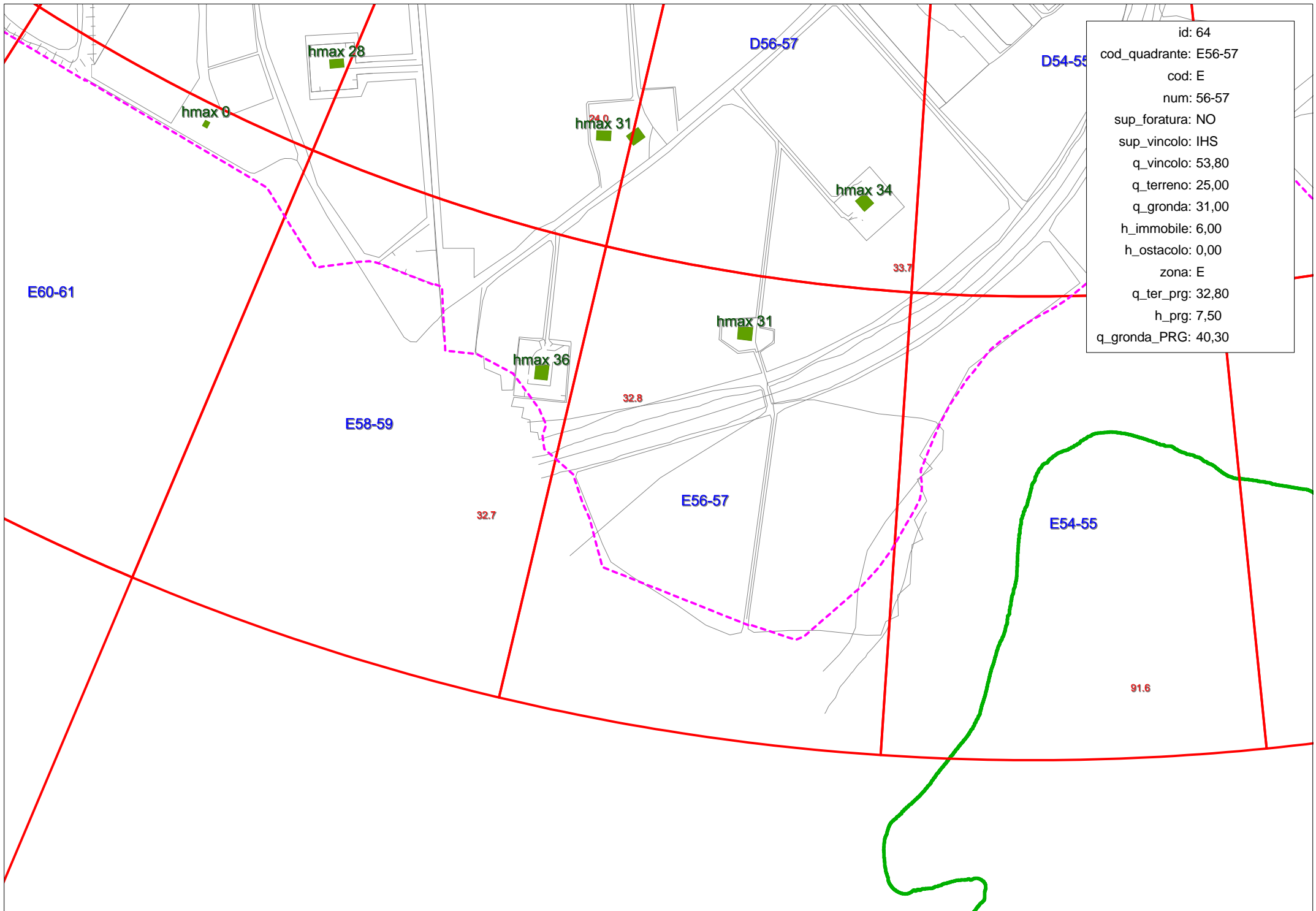
id: 60
cod_quadrante: E50-51
cod: E
num: 50-51
sup_foratura: SI
sup_vincolo: IHS
q_vincolo: 53,80
q_terreno: 110,00
q_gronda: 119,00
h_immobile: 9,00
h_ostacolo: 122,00
zona: VARIE
q_ter_prg: 110
h_prg: 7,50
q_gronda_PRG: 117,50



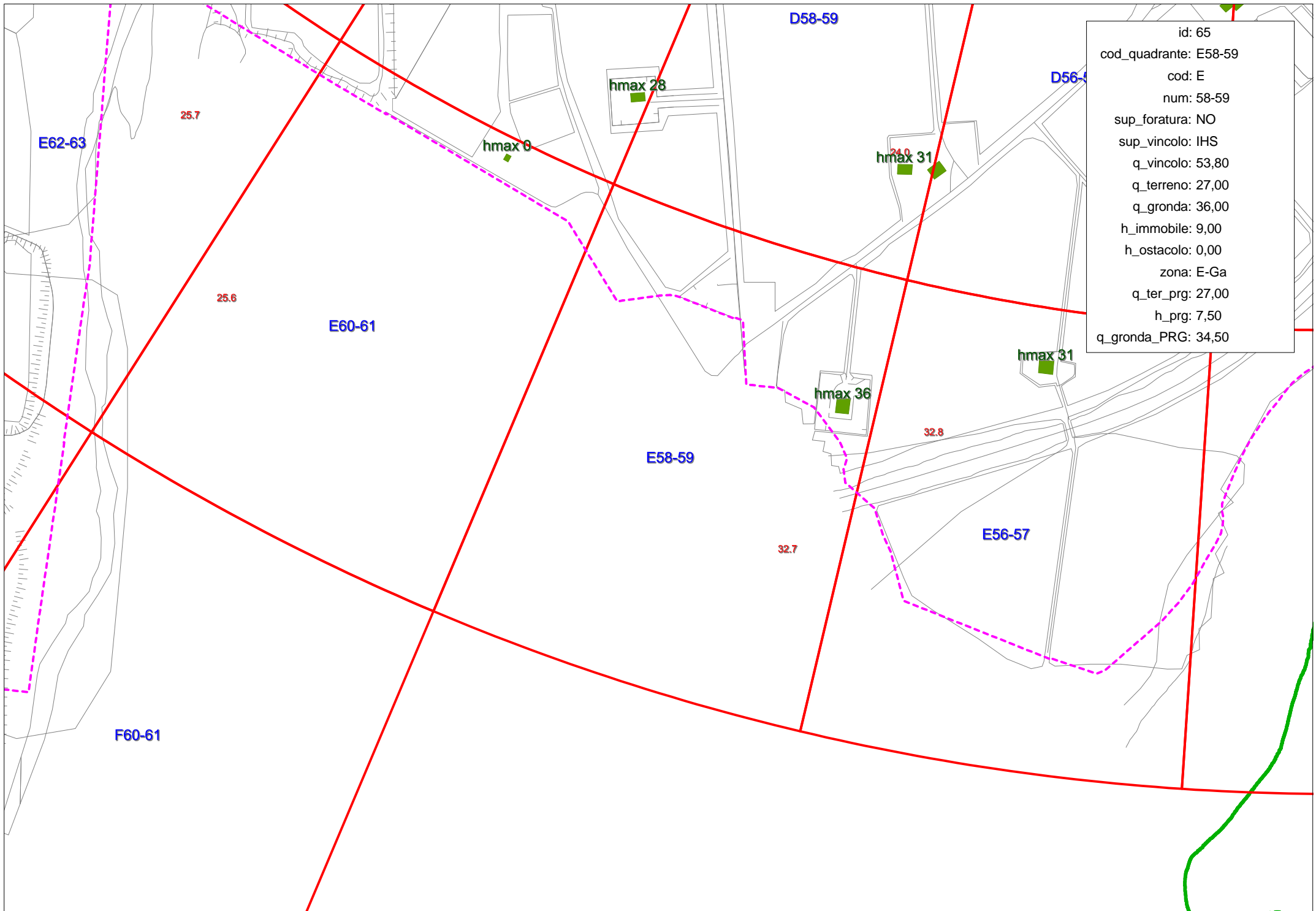
id: 62
cod_quadrante: E52-53
cod: E
num: 52-53
sup_foratura: SI
sup_vincolo: IHS
q_vincolo: 53,80
q_terreno: 71,30
q_gronda: 0,00
h_immobile: 0,00
h_ostacolo: 0,00
zona: E-PP1*
q_ter_prg: 71,30
h_prg: 7,50
q_gronda_PRG: 78,80



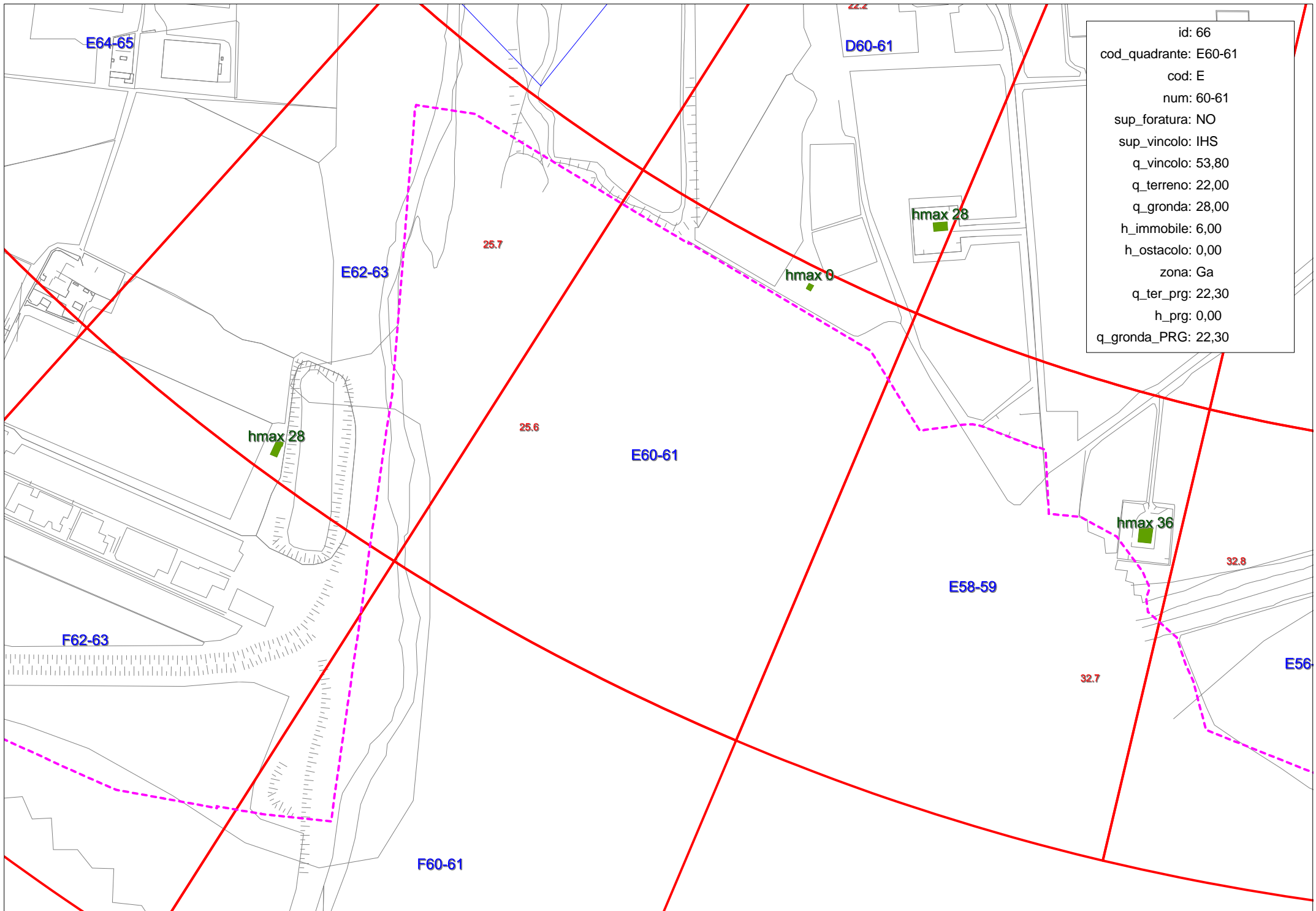
id: 63
cod_quadrante: E54-55
cod: E
num: 54-55
sup_foratura: NO
sup_vincolo: IHS
q_vincolo: 53,80
q_terreno: 26,60
q_gronda: 0,00
h_immobile: 0,00
h_ostacolo: 0,00
zona: E
q_ter_prg: 26,60
h_prg: 7,50
q_gronda_PRG: 34,10



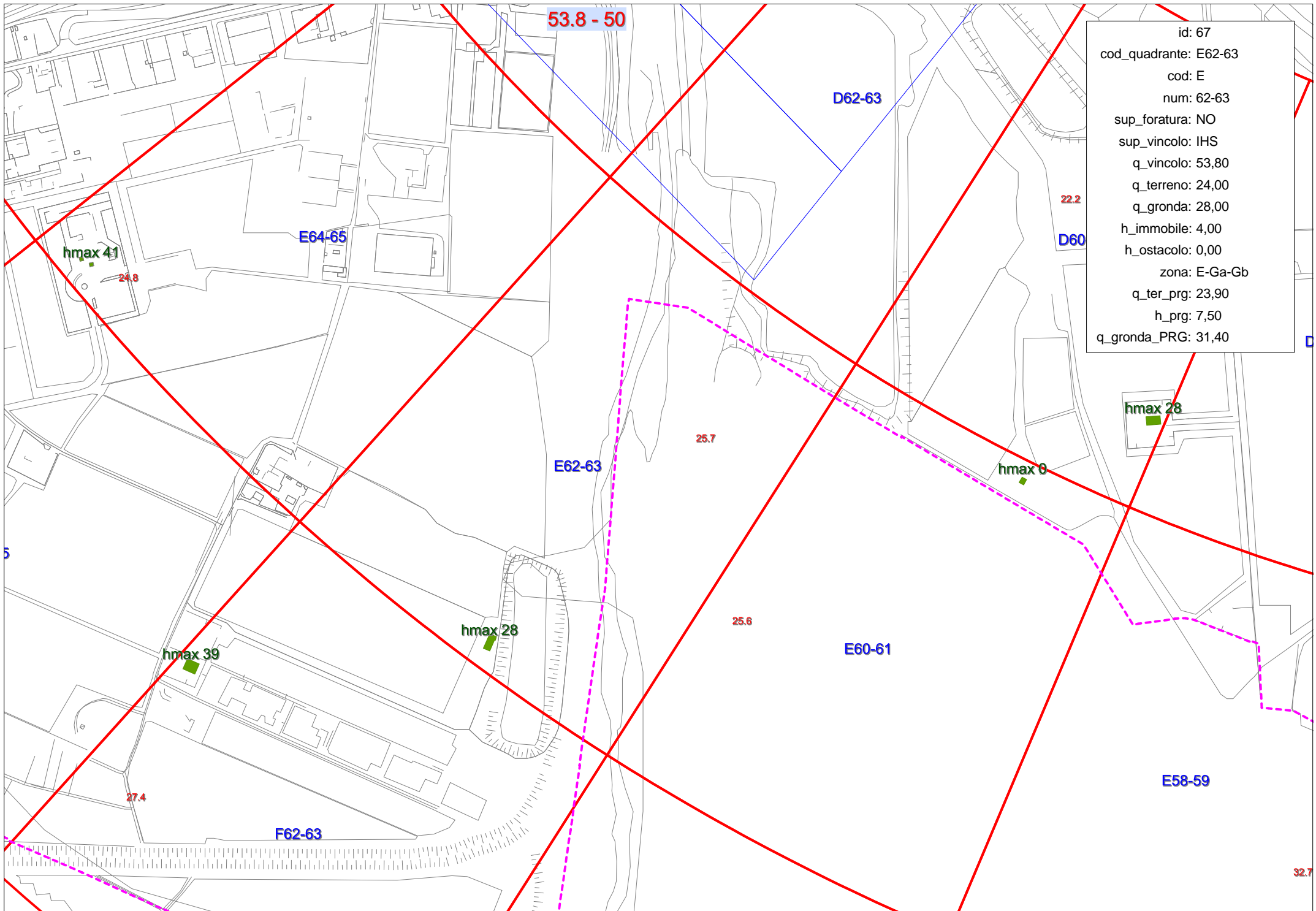
id: 64
cod_quadrante: E56-57
cod: E
num: 56-57
sup_foratura: NO
sup_vincolo: IHS
q_vincolo: 53,80
q_terreno: 25,00
q_gronda: 31,00
h_immobile: 6,00
h_ostacolo: 0,00
zona: E
q_ter_prg: 32,80
h_prg: 7,50
q_gronda_PRG: 40,30

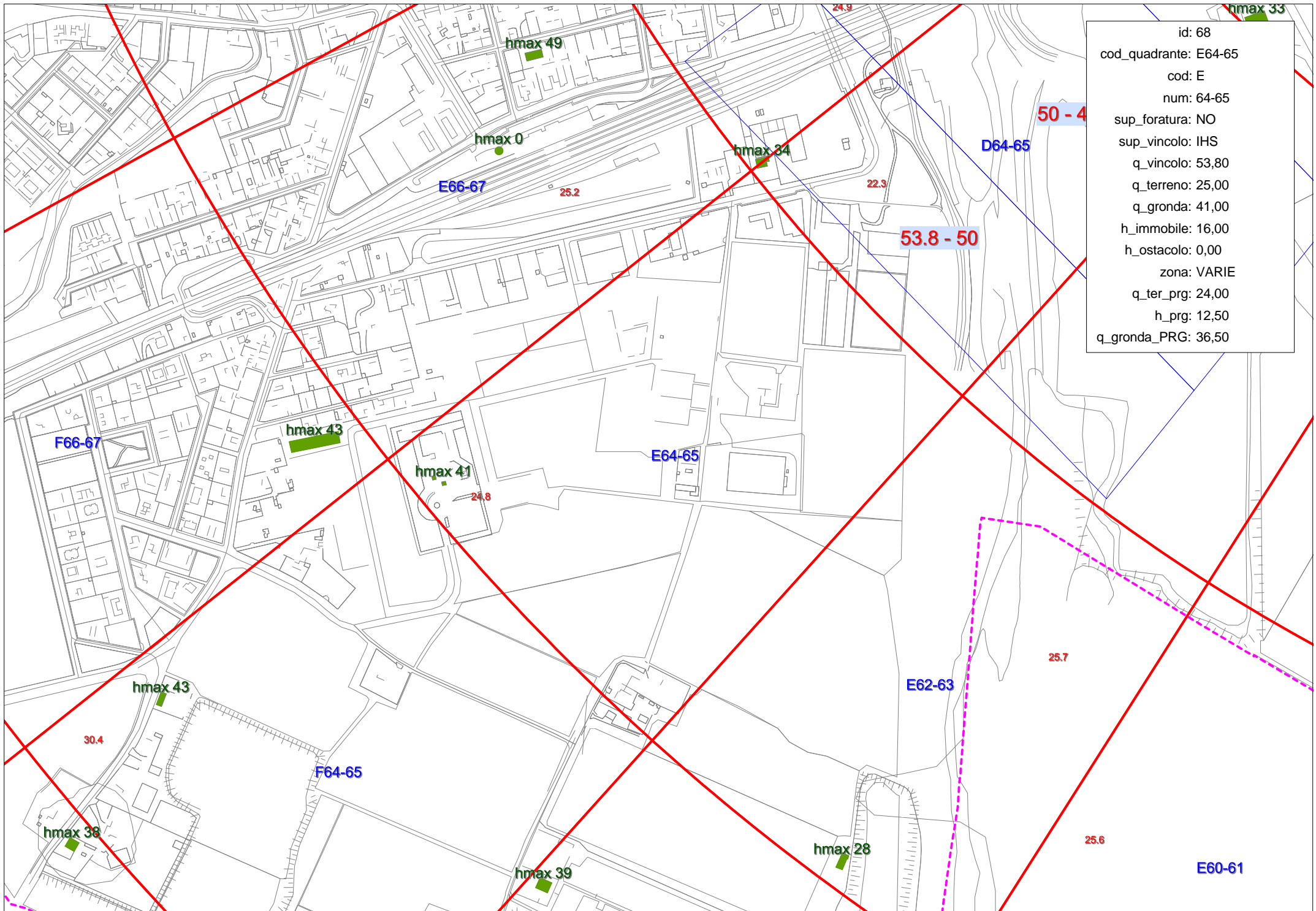


id: 65
cod_quadrante: E58-59
cod: E
num: 58-59
sup_foratura: NO
sup_vincolo: IHS
q_vincolo: 53,80
q_terreno: 27,00
q_gronda: 36,00
h_immobile: 9,00
h_ostacolo: 0,00
zona: E-Ga
q_ter_prg: 27,00
h_prg: 7,50
q_gronda_PRG: 34,50

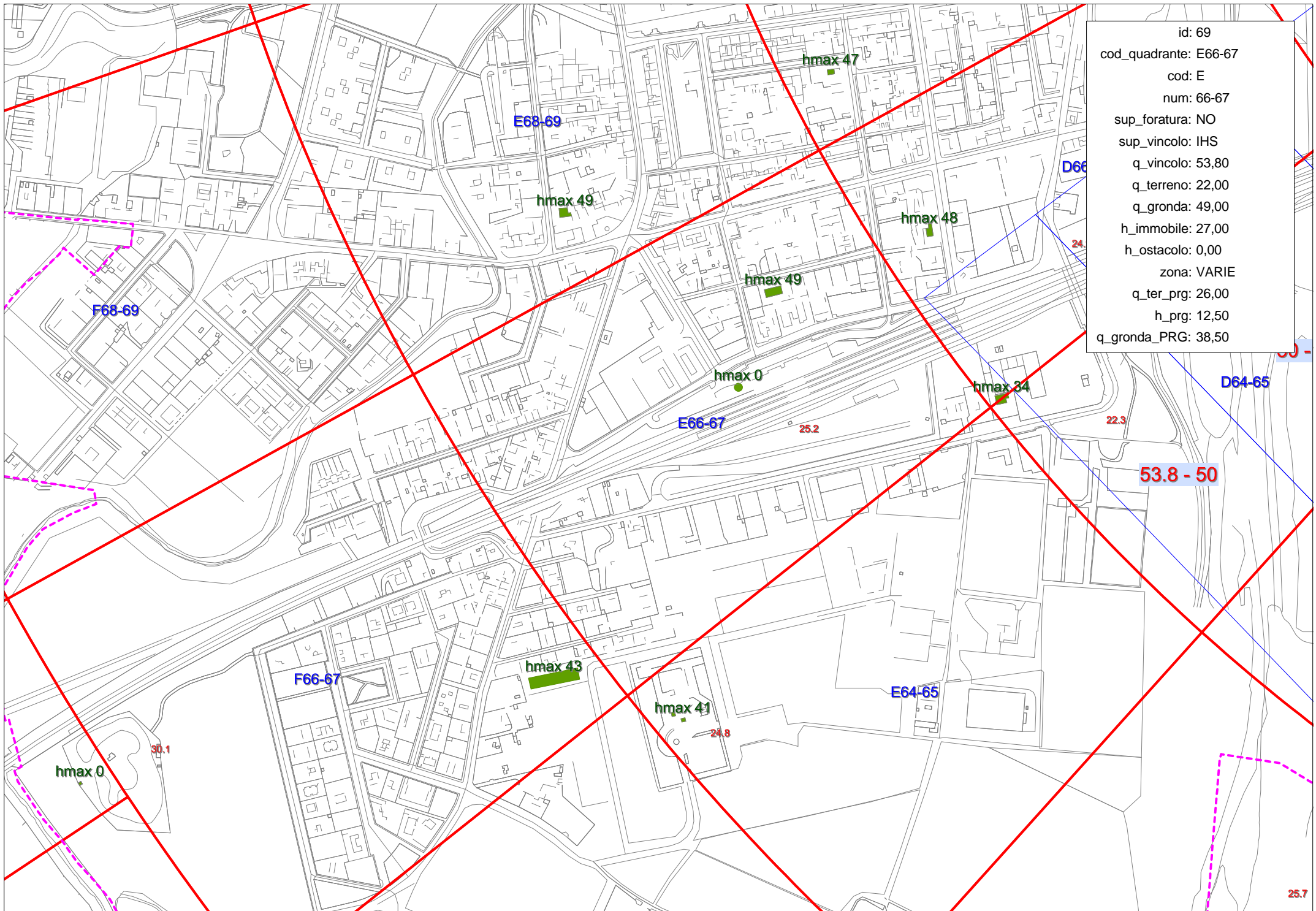


id:	66
cod_quadrante:	E60-61
cod:	E
num:	60-61
sup_foratura:	NO
sup_vincolo:	IHS
q_vincolo:	53,80
q_terreno:	22,00
q_gronda:	28,00
h_immobile:	6,00
h_ostacolo:	0,00
zona:	Ga
q_ter_prg:	22,30
h_prg:	0,00
q_gronda_PRG:	22,30





id:	68
cod_quadrante:	E64-65
cod:	E
num:	64-65
sup_foratura:	NO
sup_vincolo:	IHS
q_vincolo:	53,80
q_terreno:	25,00
q_gronda:	41,00
h_immobile:	16,00
h_ostacolo:	0,00
zona:	VARIE
q_ter_prg:	24,00
h_prg:	12,50
q_gronda_PRG:	36,50



id:	69
cod_quadrante:	E66-67
cod:	E
num:	66-67
sup_foratura:	NO
sup_vincolo:	IHS
q_vincolo:	53,80
q_terreno:	22,00
q_gronda:	49,00
h_immobile:	27,00
h_ostacolo:	0,00
zona:	VARIE
q_ter_prg:	26,00
h_prg:	12,50
q_gronda_PRG:	38,50

E68-69

hmax 47

hmax 49

hmax 48

hmax 49

F68-69

hmax 0

E66-67

hmax 34

D64-65

53.8 - 50

F66-67

hmax 43

E64-65

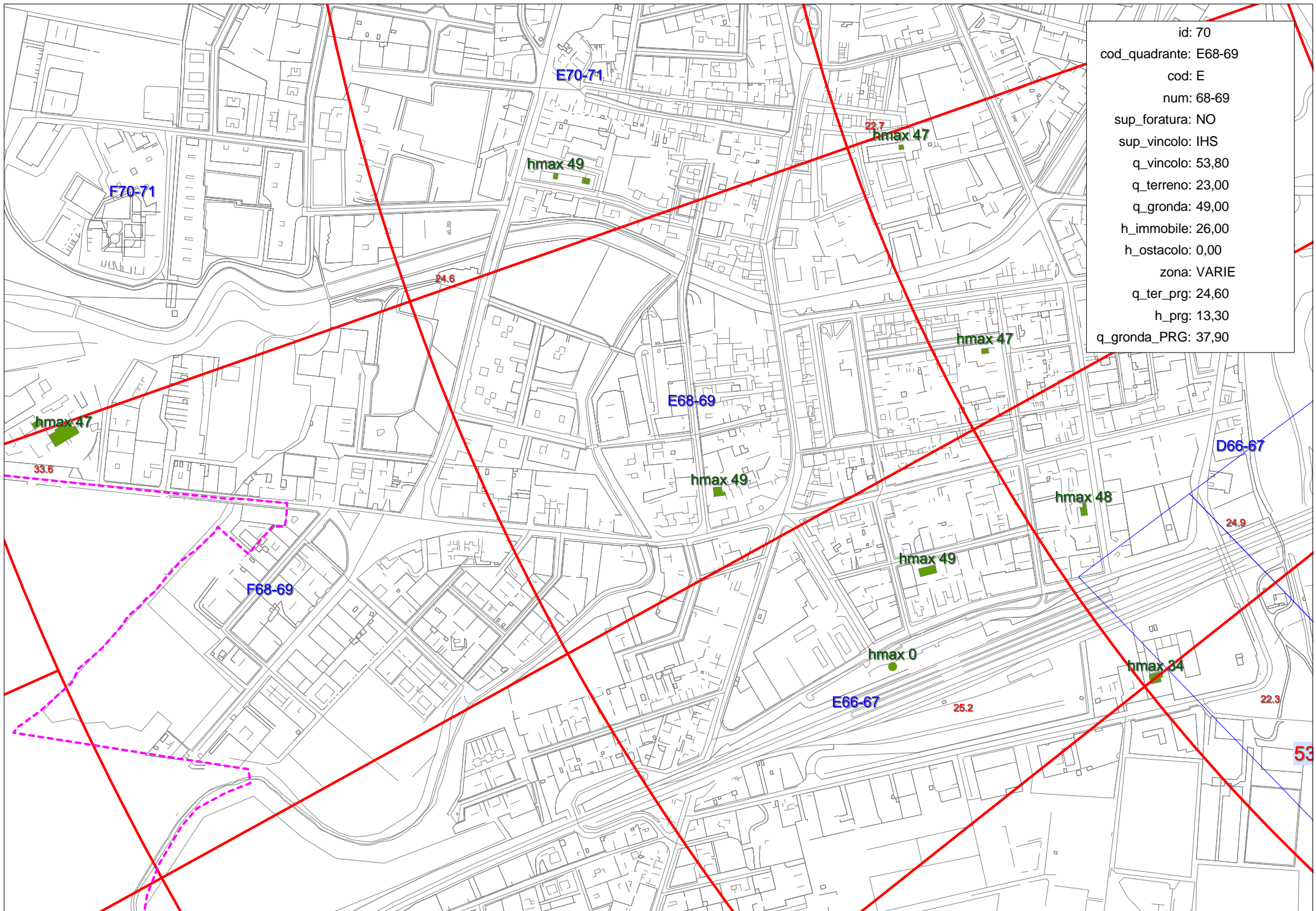
hmax 41

hmax 0

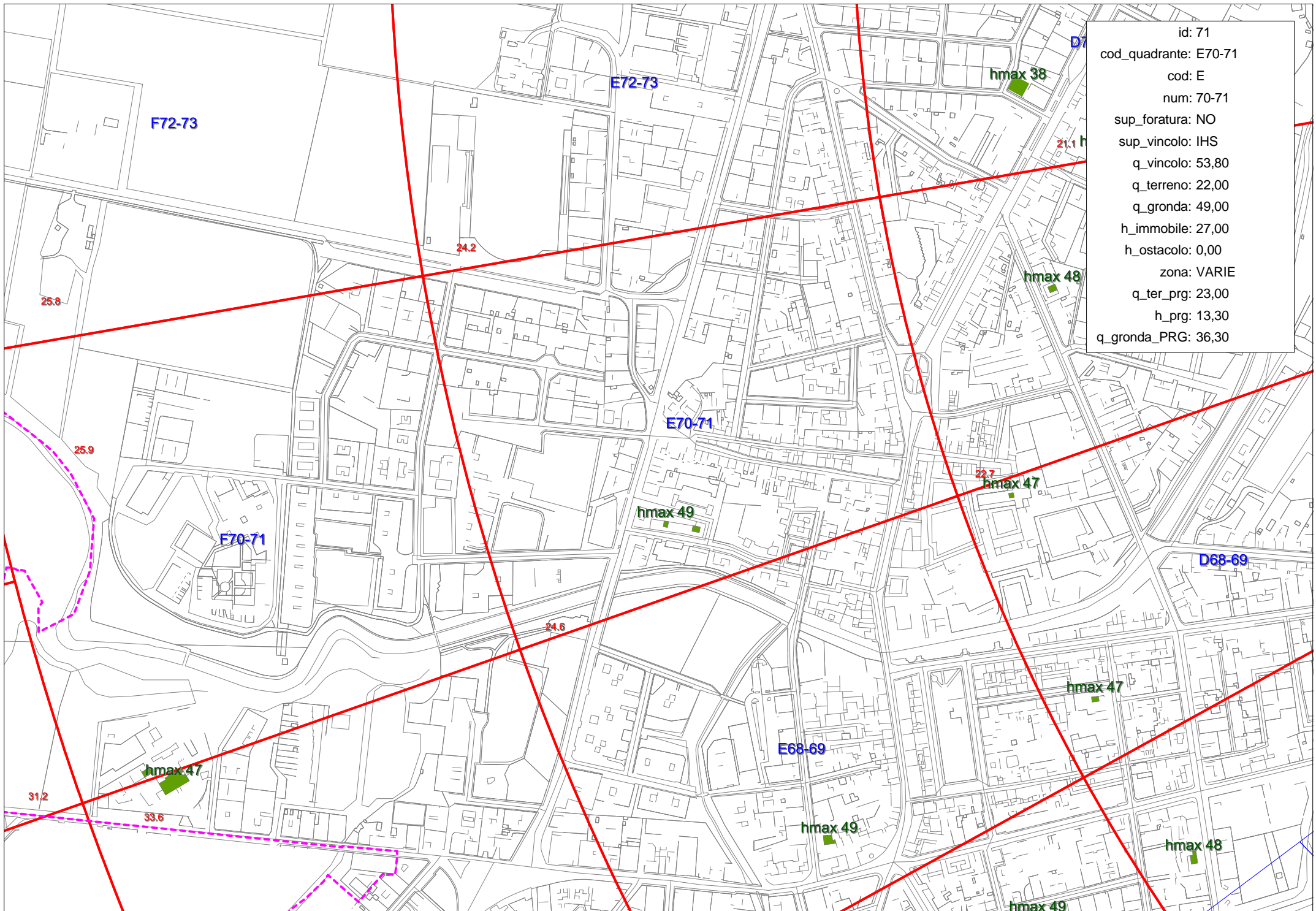
30.1

24.8

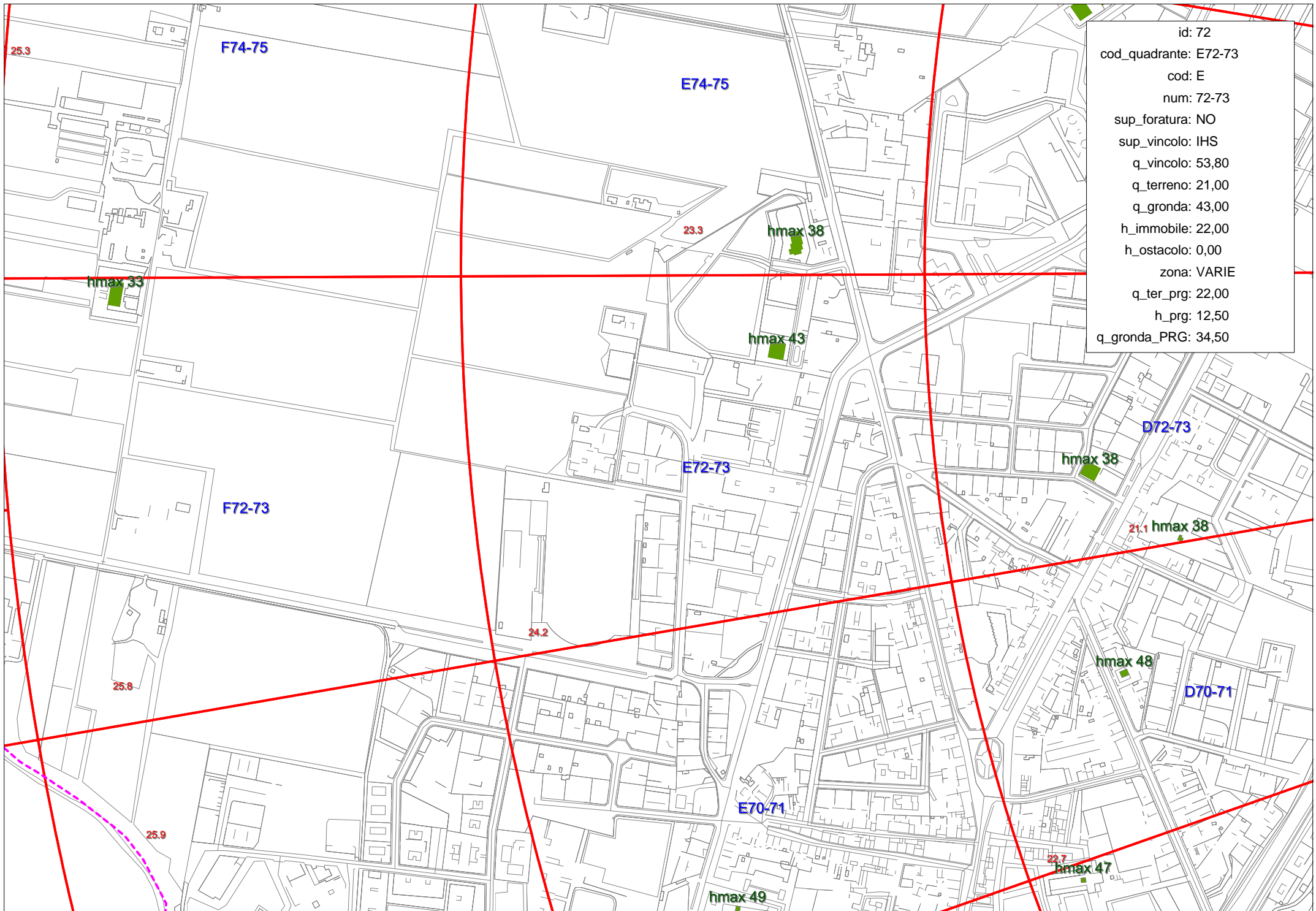
25.7



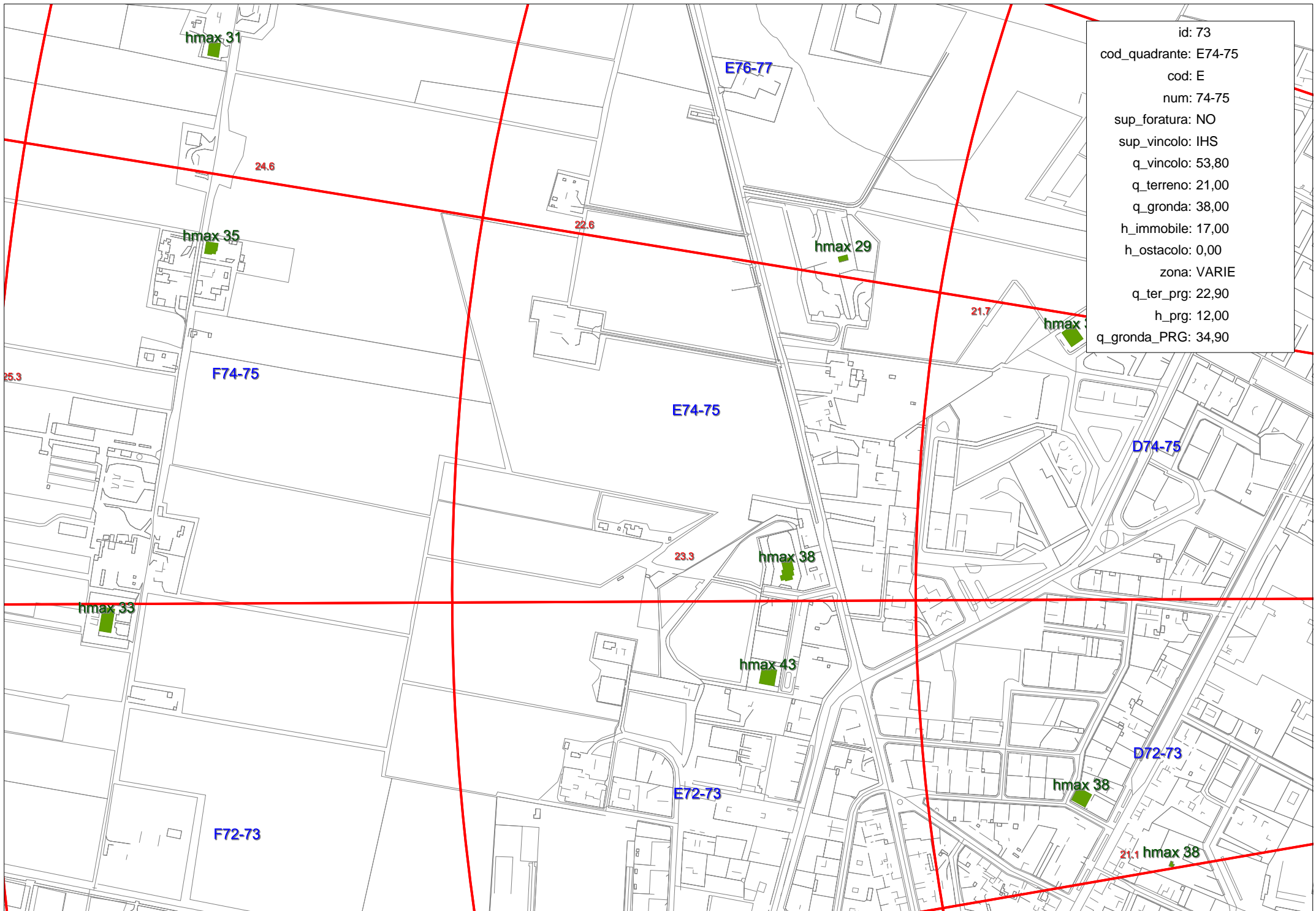
id: 70
cod_quadrante: E68-69
cod: E
num: 68-69
sup_foratura: NO
sup_vincolo: IHS
q_vincolo: 53,80
q_terreno: 23,00
q_gronda: 49,00
h_immobile: 26,00
h_ostacolo: 0,00
zona: VARIE
q_ter_prg: 24,60
h_prg: 13,30
q_gronda_PRG: 37,90



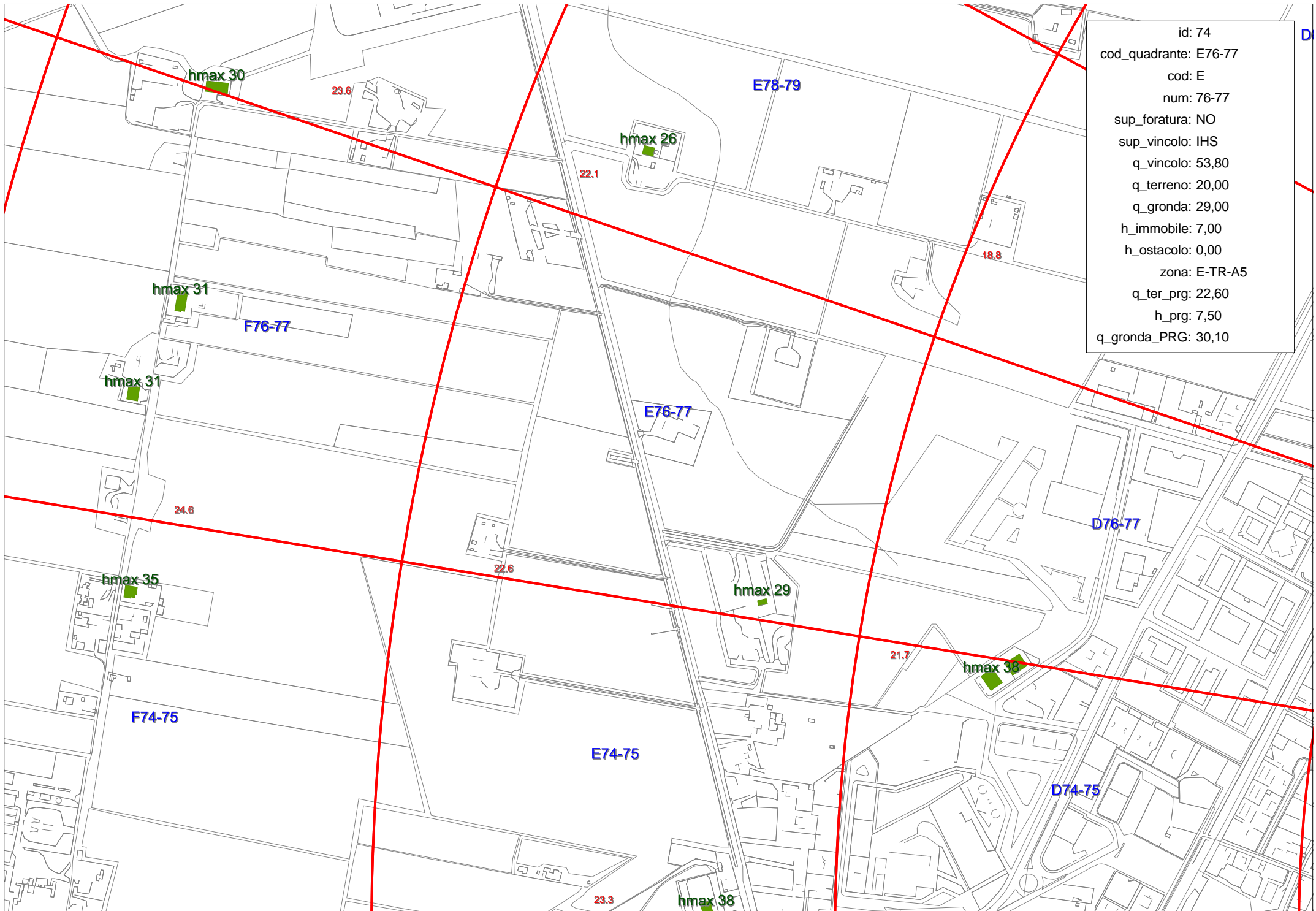
id:	71
cod_quadrante:	E70-71
cod:	E
num:	70-71
sup_foratura:	NO
sup_vincolo:	IHS
q_vincolo:	53,80
q_terreno:	22,00
q_gronda:	49,00
h_immobile:	27,00
h_ostacolo:	0,00
zona:	VARIE
q_ter_prg:	23,00
h_prg:	13,30
q_gronda_PRG:	36,30



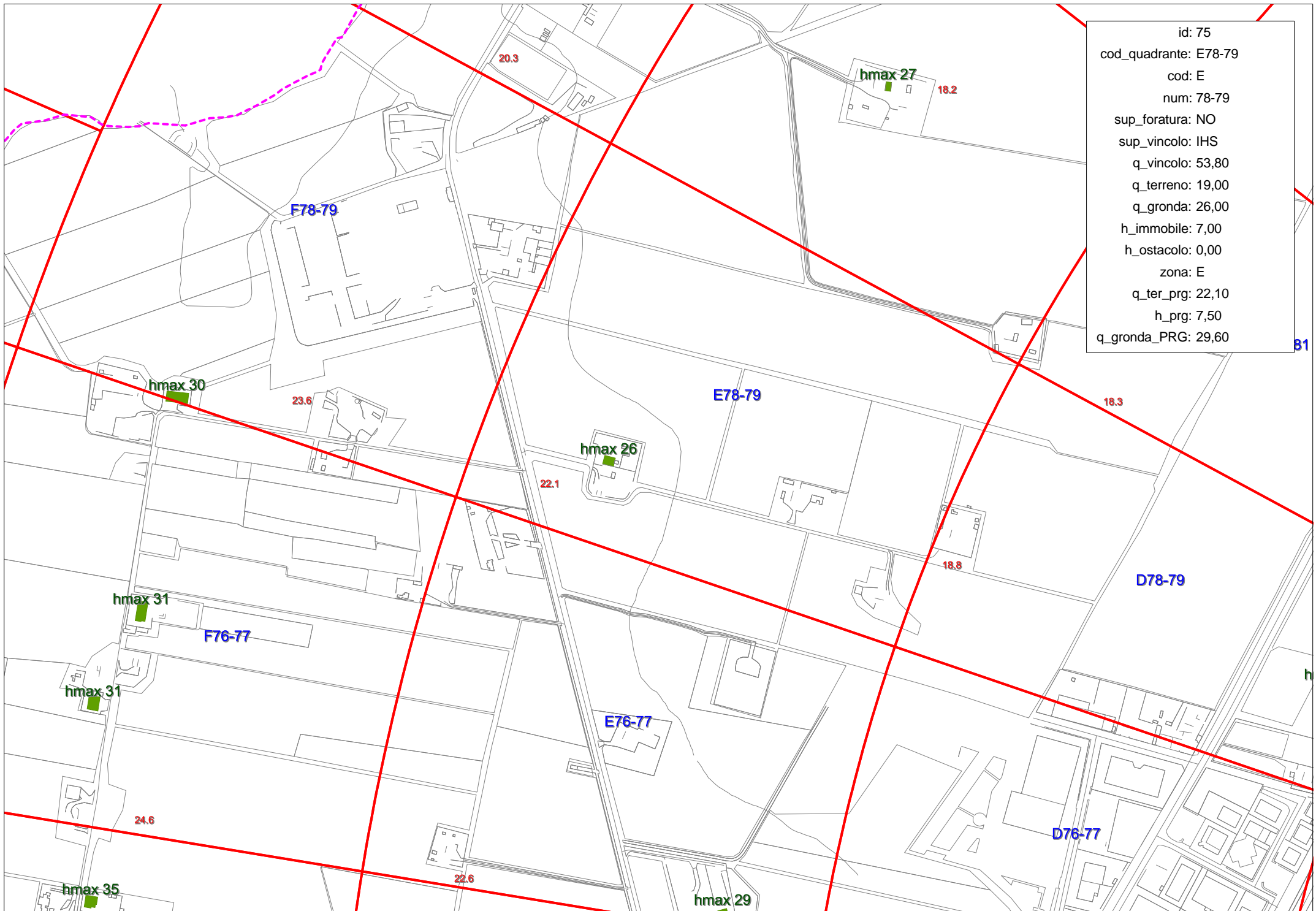
id:	72
cod_quadrante:	E72-73
cod:	E
num:	72-73
sup_foratura:	NO
sup_vincolo:	IHS
q_vincolo:	53,80
q_terreno:	21,00
q_gronda:	43,00
h_immobile:	22,00
h_ostacolo:	0,00
zona:	VARIE
q_ter_prg:	22,00
h_prg:	12,50
q_gronda_PRG:	34,50



id: 73
cod_quadrante: E74-75
cod: E
num: 74-75
sup_foratura: NO
sup_vincolo: IHS
q_vincolo: 53,80
q_terreno: 21,00
q_gronda: 38,00
h_immobile: 17,00
h_ostacolo: 0,00
zona: VARIE
q_ter_prg: 22,90
h_prg: 12,00
q_gronda_PRG: 34,90

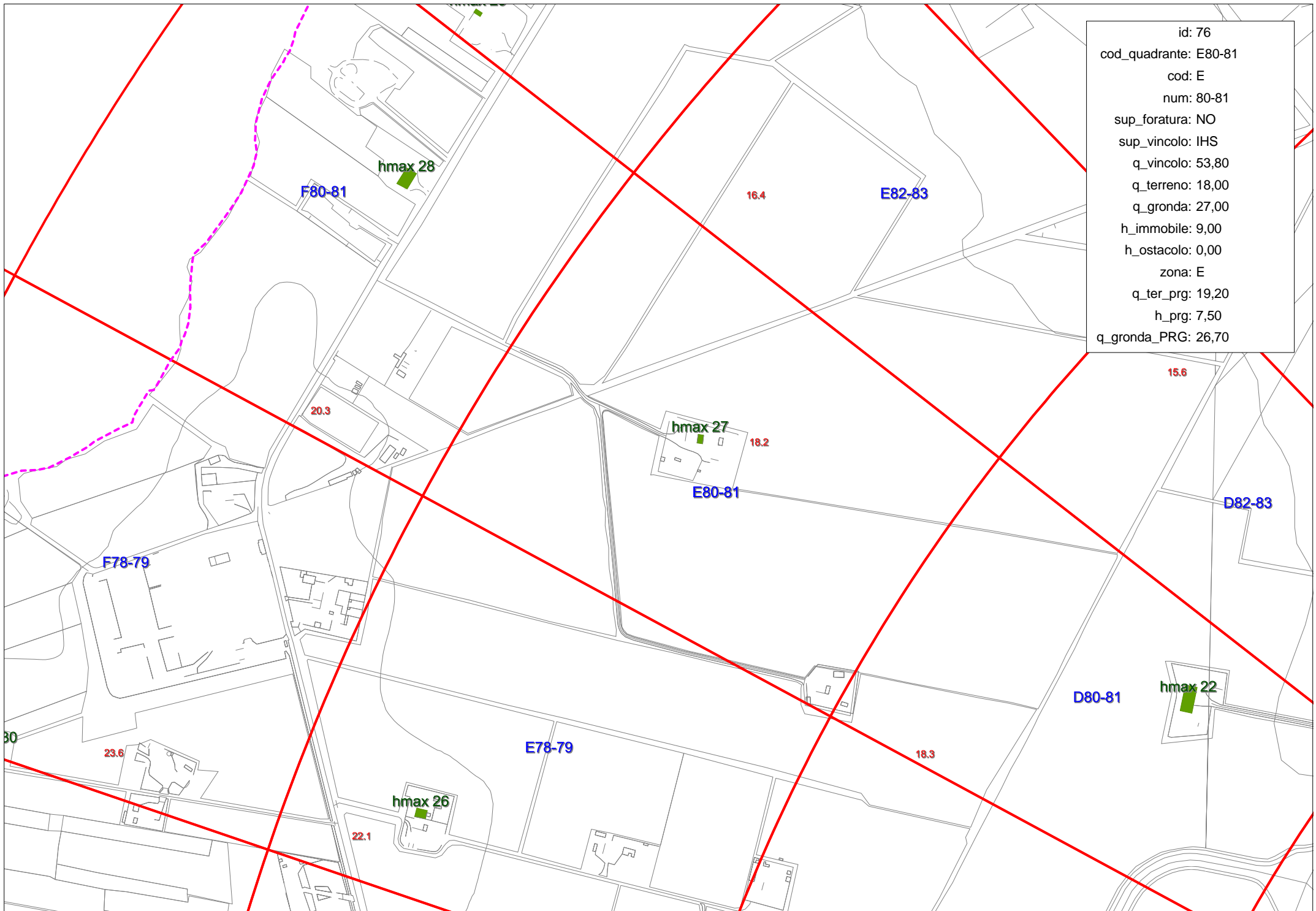


id: 74
cod_quadrante: E76-77
cod: E
num: 76-77
sup_foratura: NO
sup_vincolo: IHS
q_vincolo: 53,80
q_terreno: 20,00
q_gronda: 29,00
h_immobile: 7,00
h_ostacolo: 0,00
zona: E-TR-A5
q_ter_prg: 22,60
h_prg: 7,50
q_gronda_PRG: 30,10

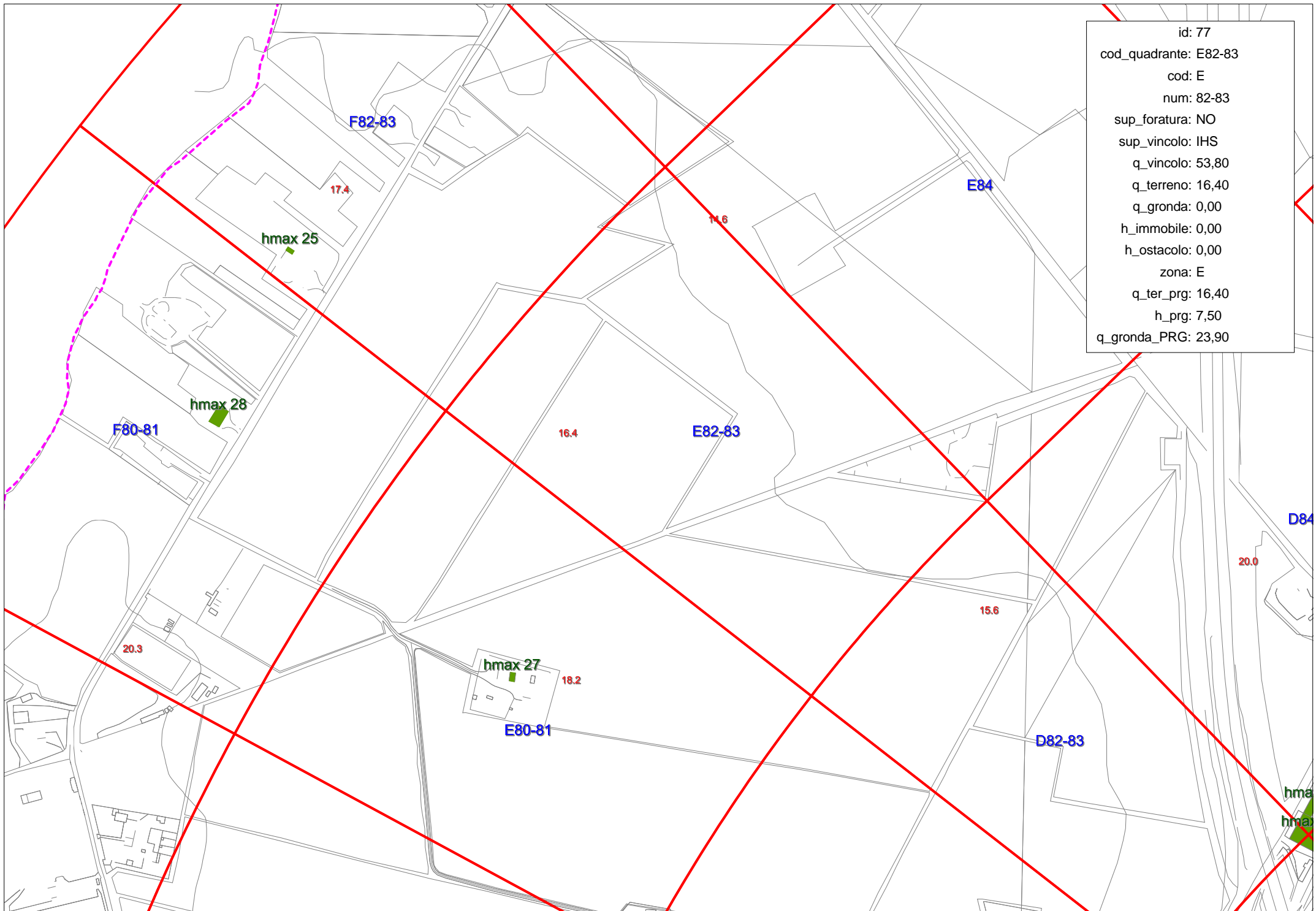


id: 75
cod_quadrante: E78-79
cod: E
num: 78-79
sup_foratura: NO
sup_vincolo: IHS
q_vincolo: 53,80
q_terreno: 19,00
q_gronda: 26,00
h_immobile: 7,00
h_ostacolo: 0,00
zona: E
q_ter_prg: 22,10
h_prg: 7,50
q_gronda_PRG: 29,60

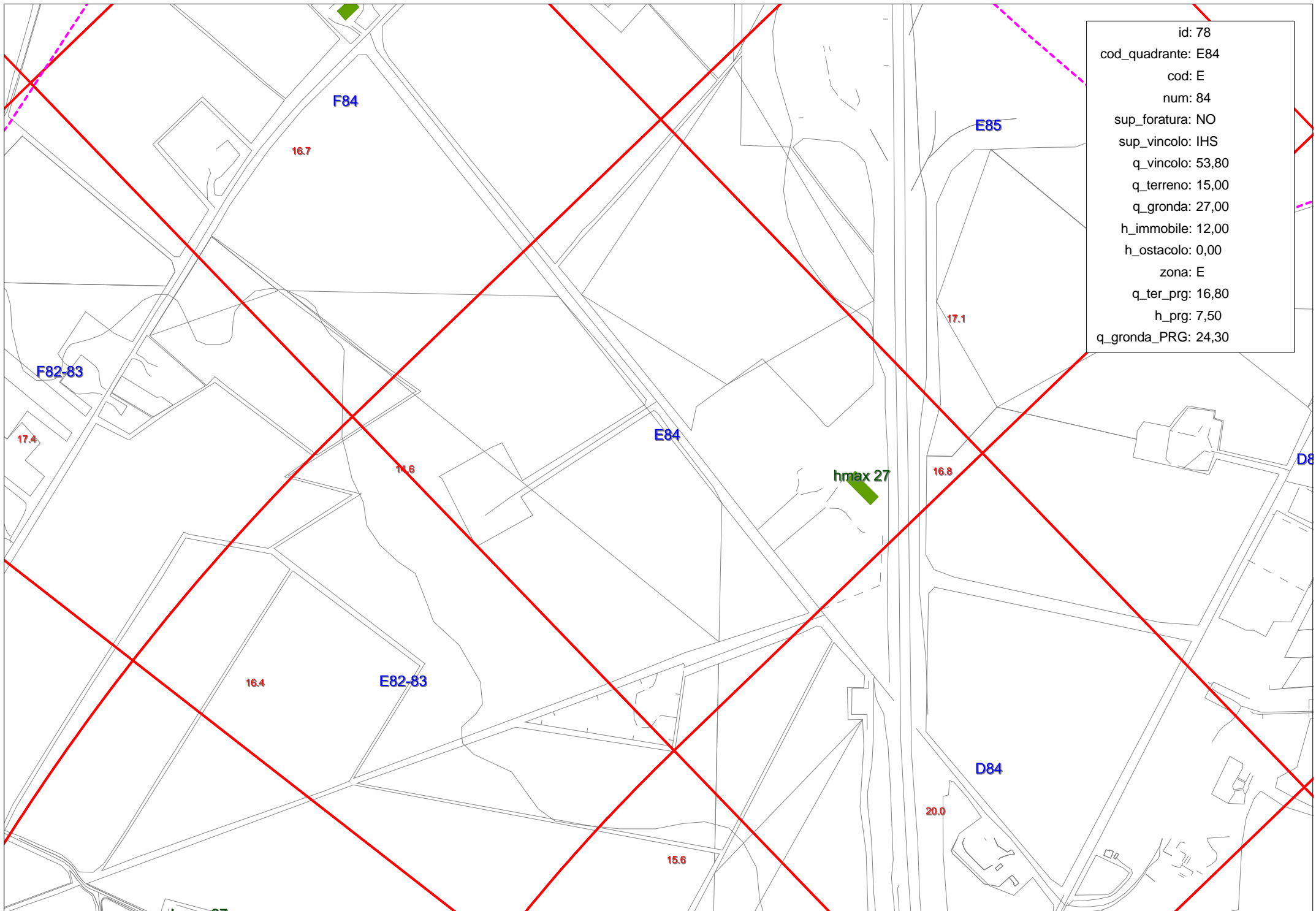
81



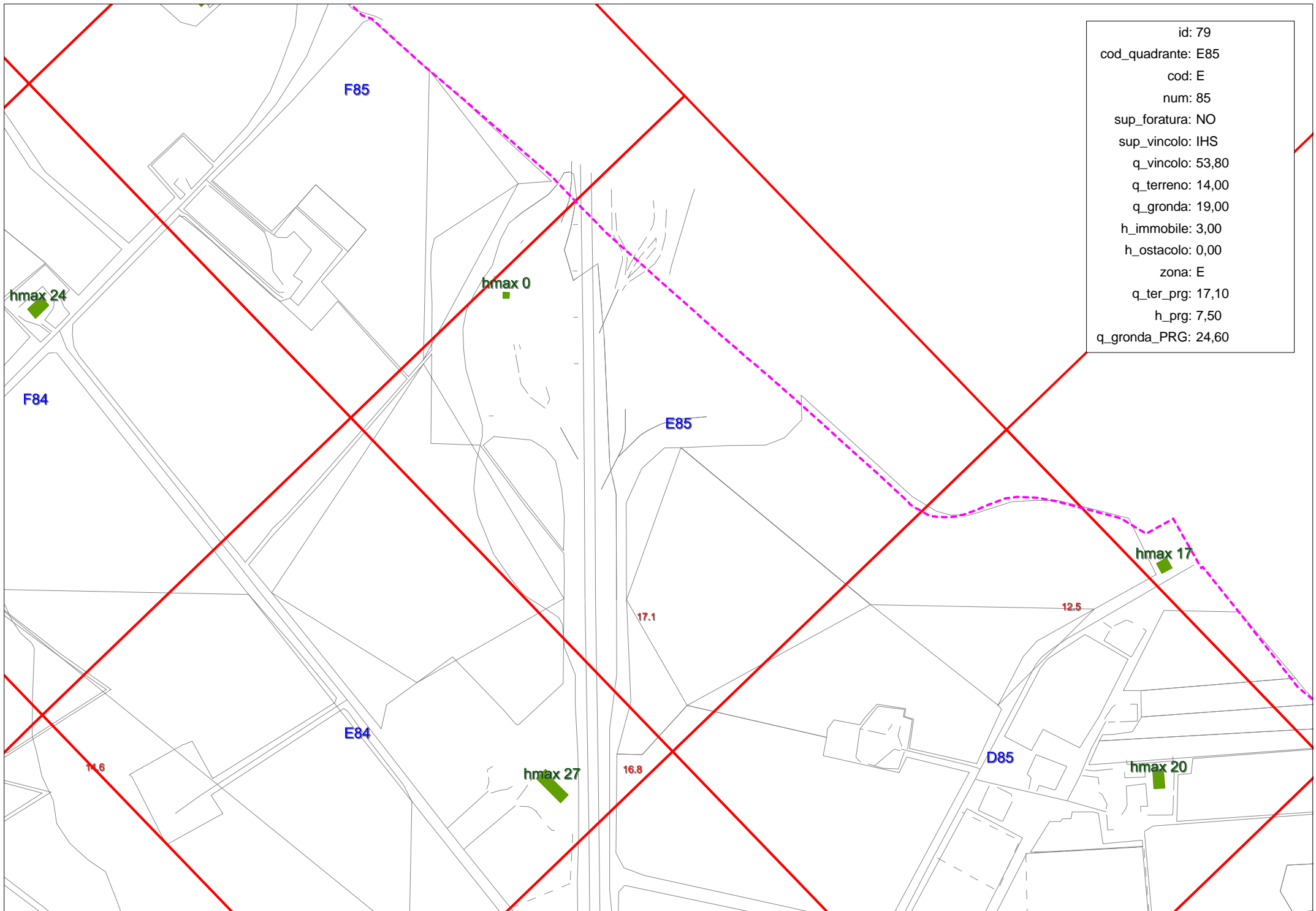
id: 76
cod_quadrante: E80-81
cod: E
num: 80-81
sup_foratura: NO
sup_vincolo: IHS
q_vincolo: 53,80
q_terreno: 18,00
q_gronda: 27,00
h_immobile: 9,00
h_ostacolo: 0,00
zona: E
q_ter_prg: 19,20
h_prg: 7,50
q_gronda_PRG: 26,70



id: 77
cod_quadrante: E82-83
cod: E
num: 82-83
sup_foratura: NO
sup_vincolo: IHS
q_vincolo: 53,80
q_terreno: 16,40
q_gronda: 0,00
h_immobile: 0,00
h_ostacolo: 0,00
zona: E
q_ter_prg: 16,40
h_prg: 7,50
q_gronda_PRG: 23,90



id: 78
cod_quadrante: E84
cod: E
num: 84
sup_foratura: NO
sup_vincolo: IHS
q_vincolo: 53,80
q_terreno: 15,00
q_gronda: 27,00
h_immobile: 12,00
h_ostacolo: 0,00
zona: E
q_ter_prg: 16,80
h_prg: 7,50
q_gronda_PRG: 24,30



id: 79
cod_quadrante: E85
cod: E
num: 85
sup_foratura: NO
sup_vincolo: IHS
q_vincolo: 53,80
q_terreno: 14,00
q_gronda: 19,00
h_immobile: 3,00
h_ostacolo: 0,00
zona: E
q_ter_prg: 17,10
h_prg: 7,50
q_gronda_PRG: 24,60

hmax 24

hmax 0

F84

E85

hmax 17

17.1

12.5

E84

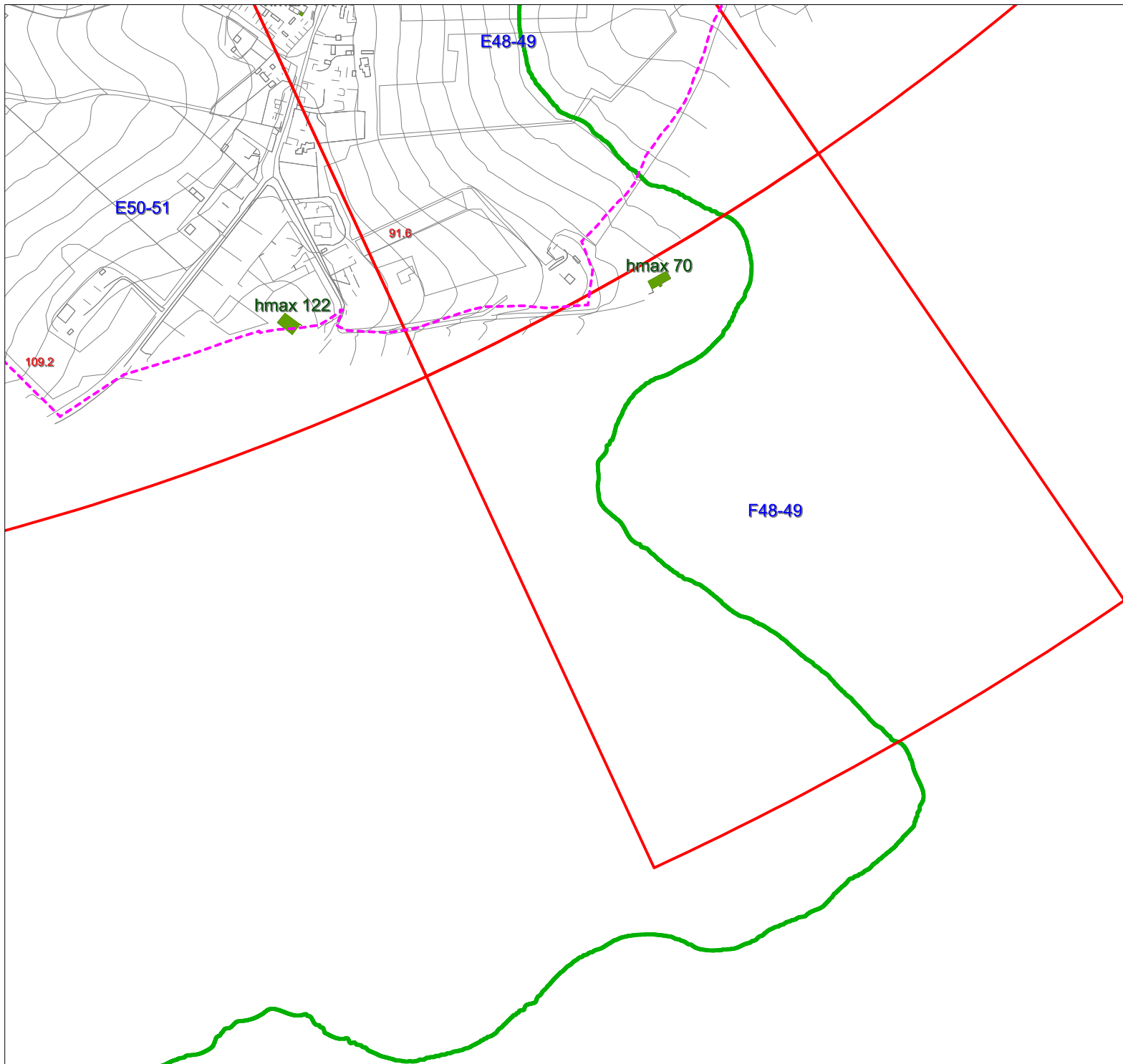
D85

hmax 20

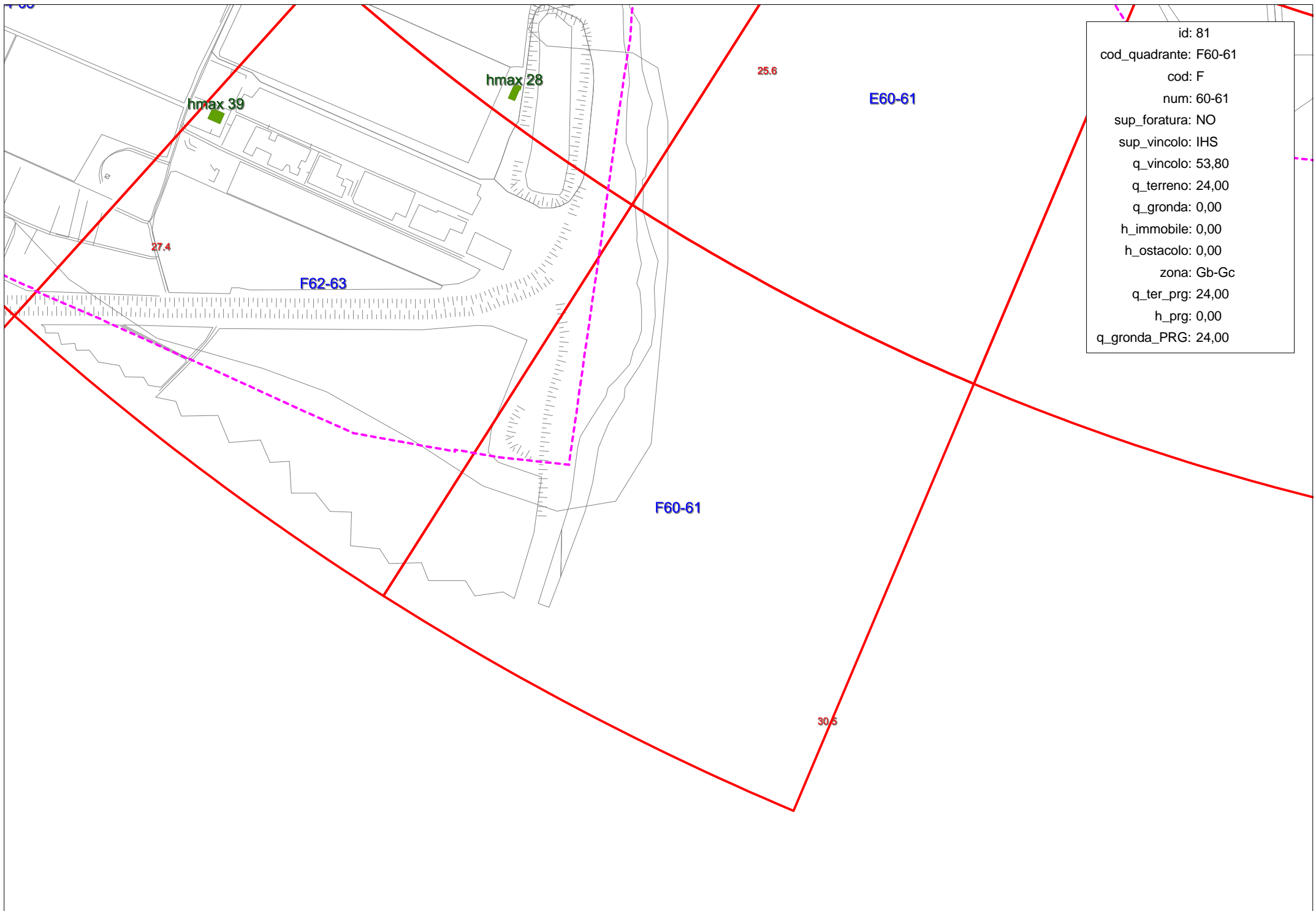
11.6

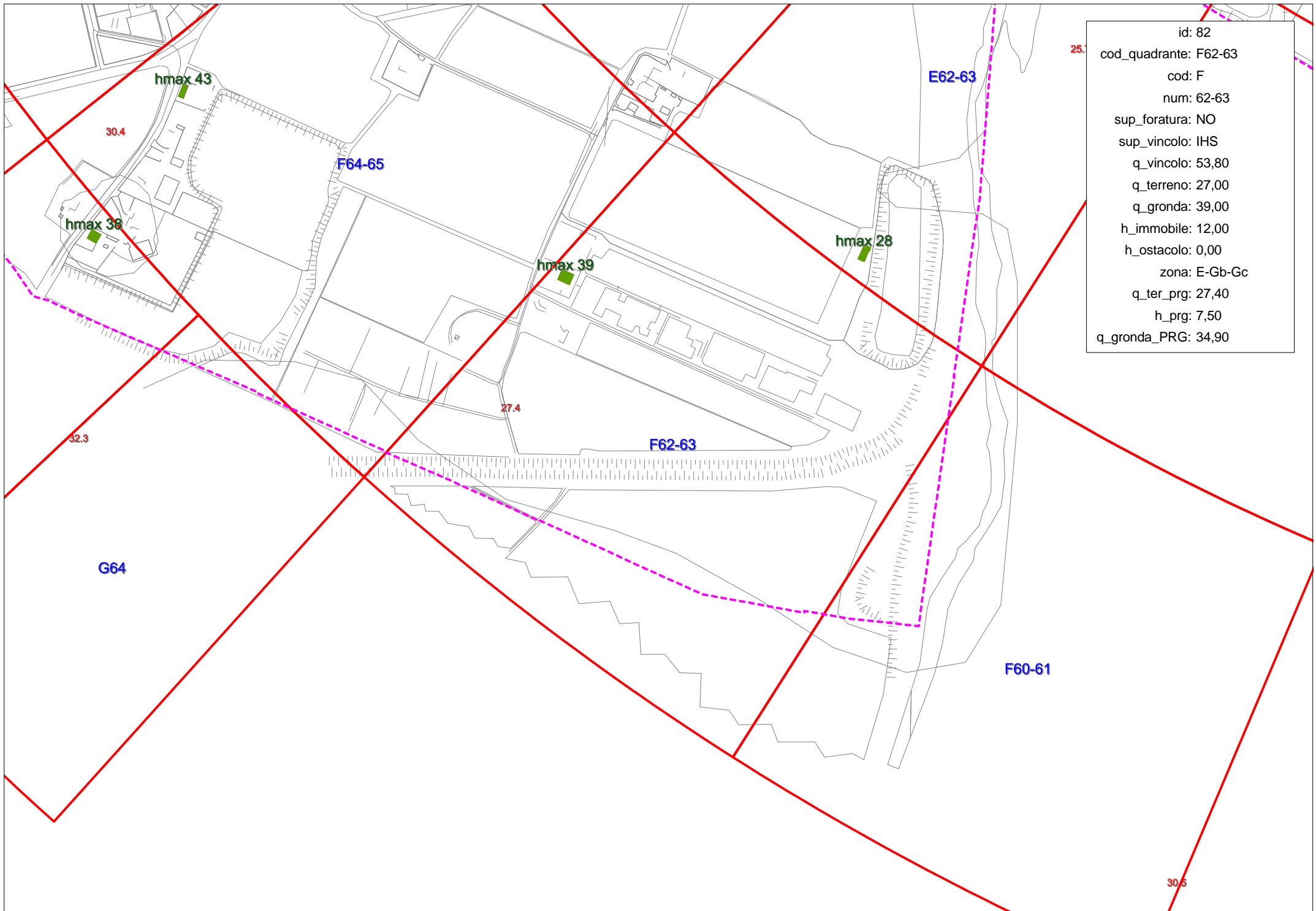
hmax 27

16.8

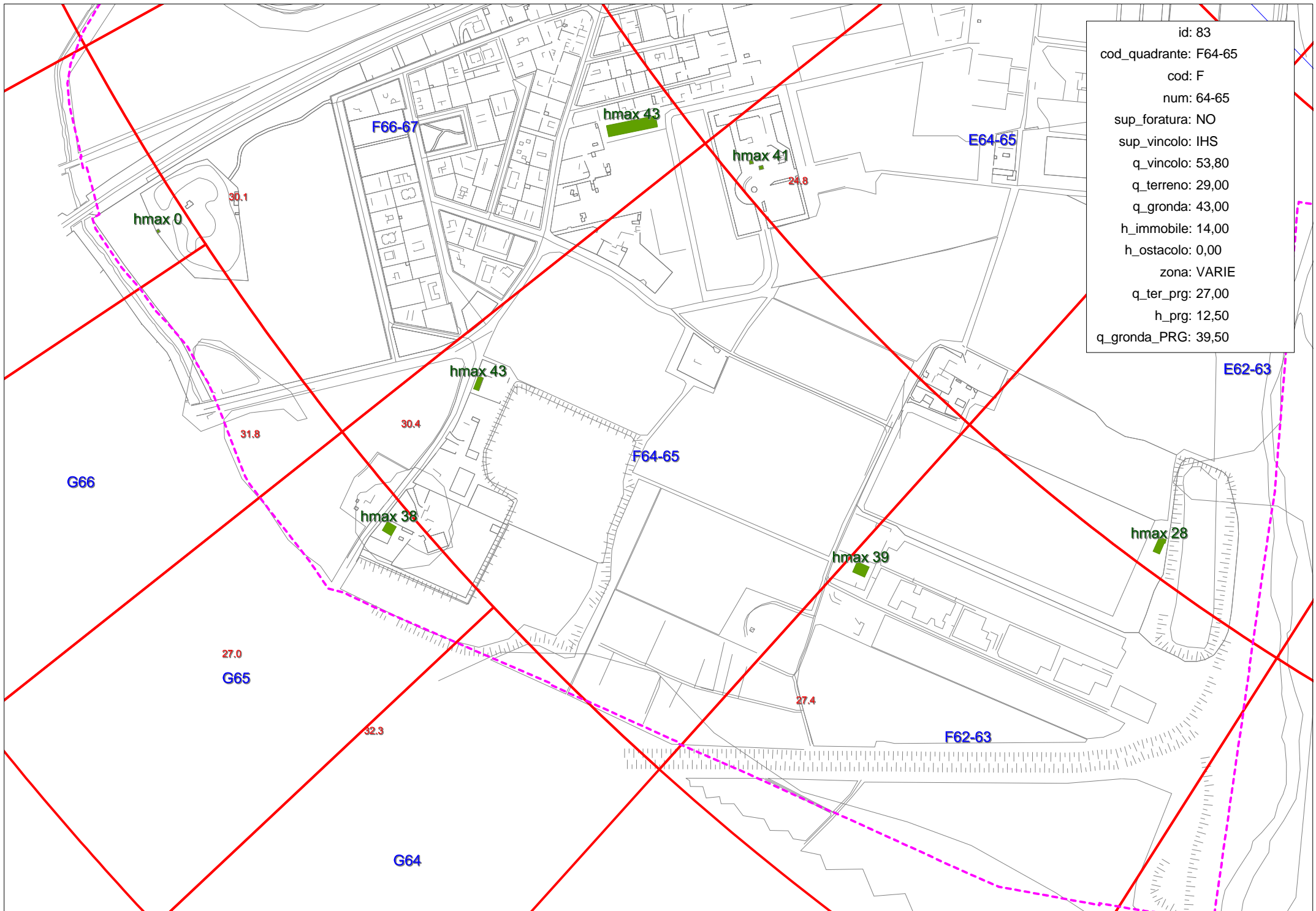


id: 80
cod_quadrante: F48-49
cod: F
num: 48-49
sup_foratura: SI
sup_vincolo: IHS
q_vincolo: 53,80
q_terreno: 0,00
q_gronda: 0,00
h_immobile: 0,00
h_ostacolo: 0,00
zona: 0
q_ter_prg: 00,00
h_prg: 0,00
q_gronda_PRG: 0,00

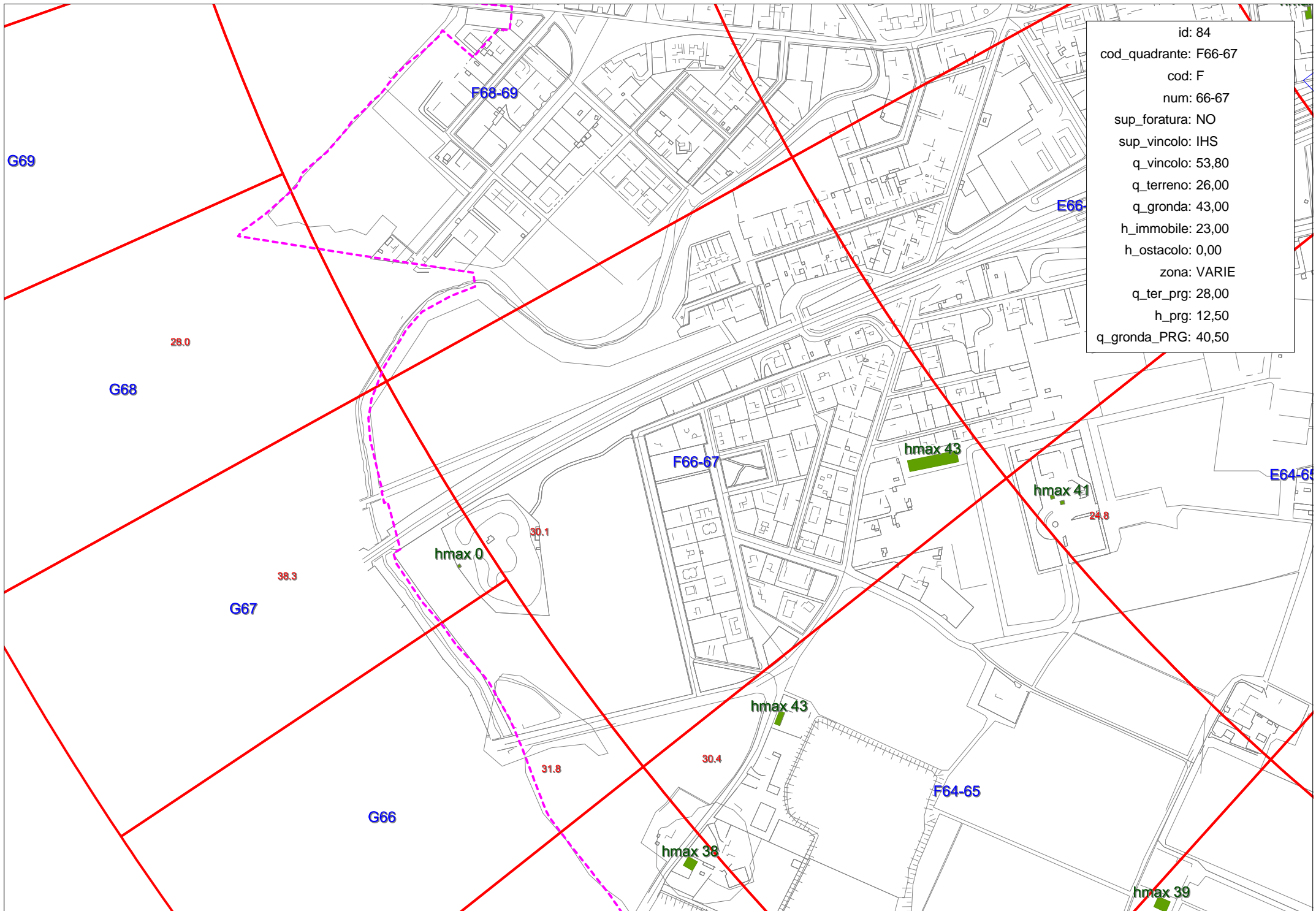




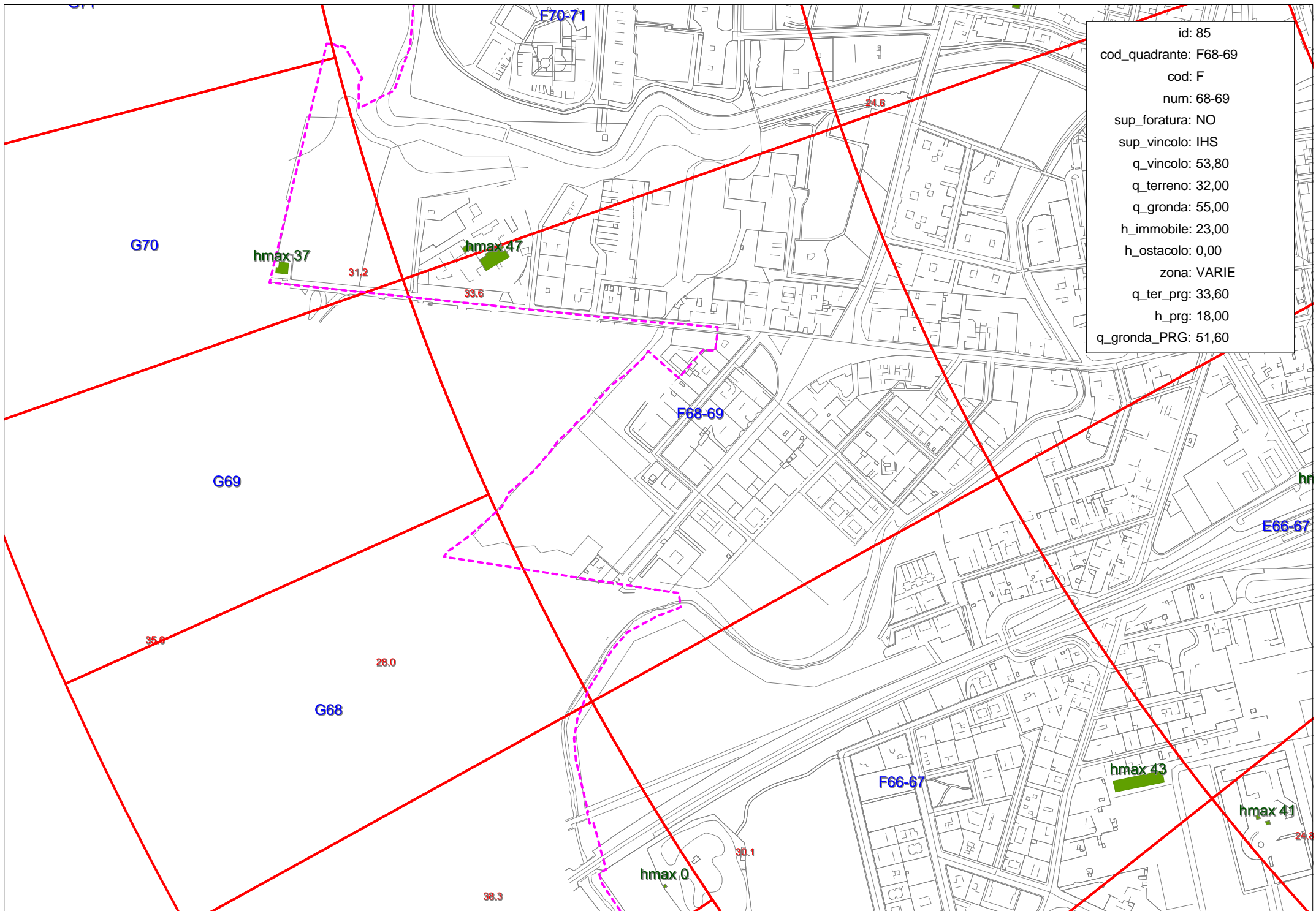
id:	82
cod_quadrante:	F62-63
cod:	F
num:	62-63
sup_foratura:	NO
sup_vincolo:	IHS
q_vincolo:	53,80
q_terreno:	27,00
q_gronda:	39,00
h_immobile:	12,00
h_ostacolo:	0,00
zona:	E-Gb-Gc
q_ter_prg:	27,40
h_prg:	7,50
q_gronda_PRG:	34,90



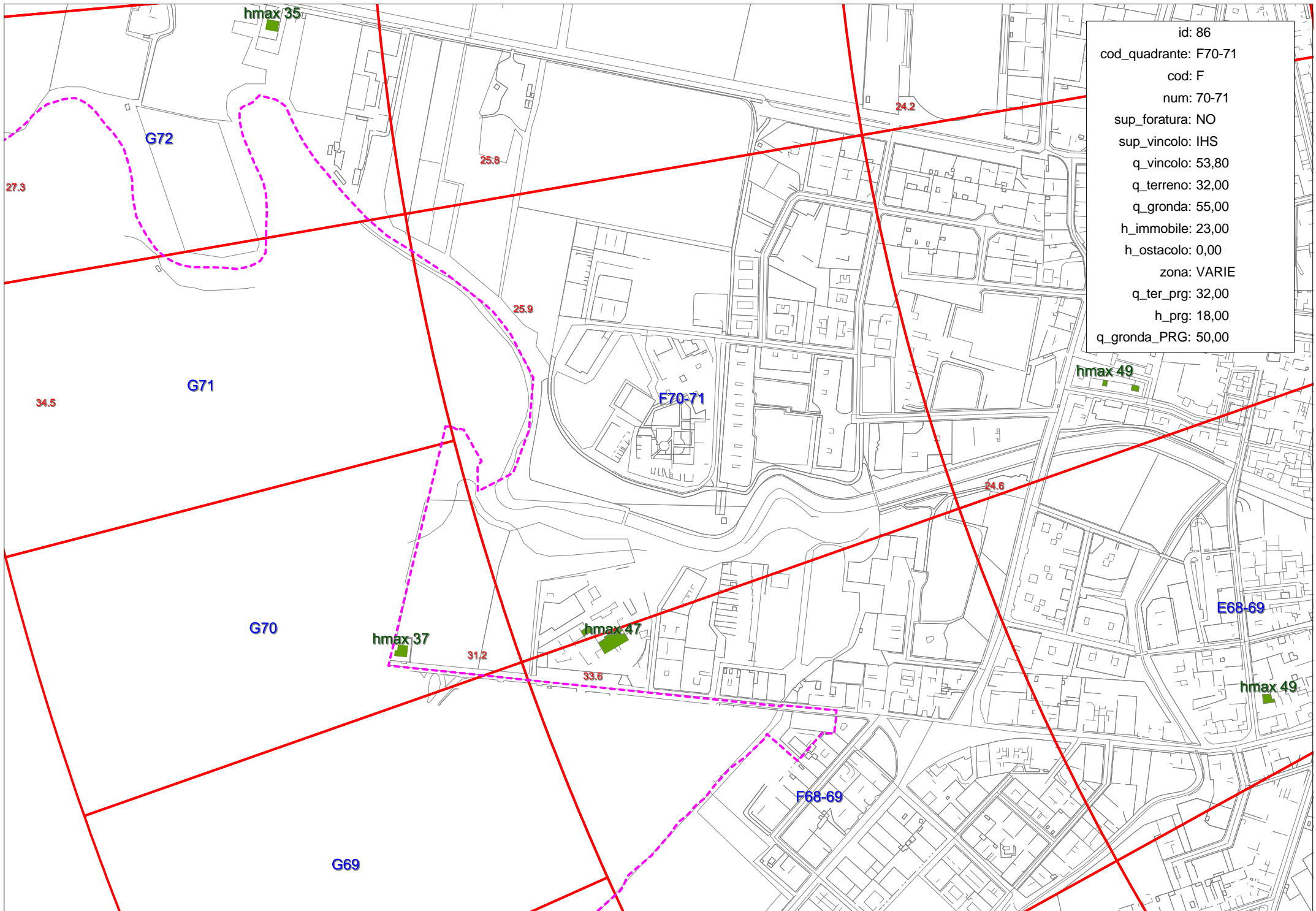
id:	83
cod_quadrante:	F64-65
cod:	F
num:	64-65
sup_foratura:	NO
sup_vincolo:	IHS
q_vincolo:	53,80
q_terreno:	29,00
q_gronda:	43,00
h_immobile:	14,00
h_ostacolo:	0,00
zona:	VARIE
q_ter_prg:	27,00
h_prg:	12,50
q_gronda_PRG:	39,50



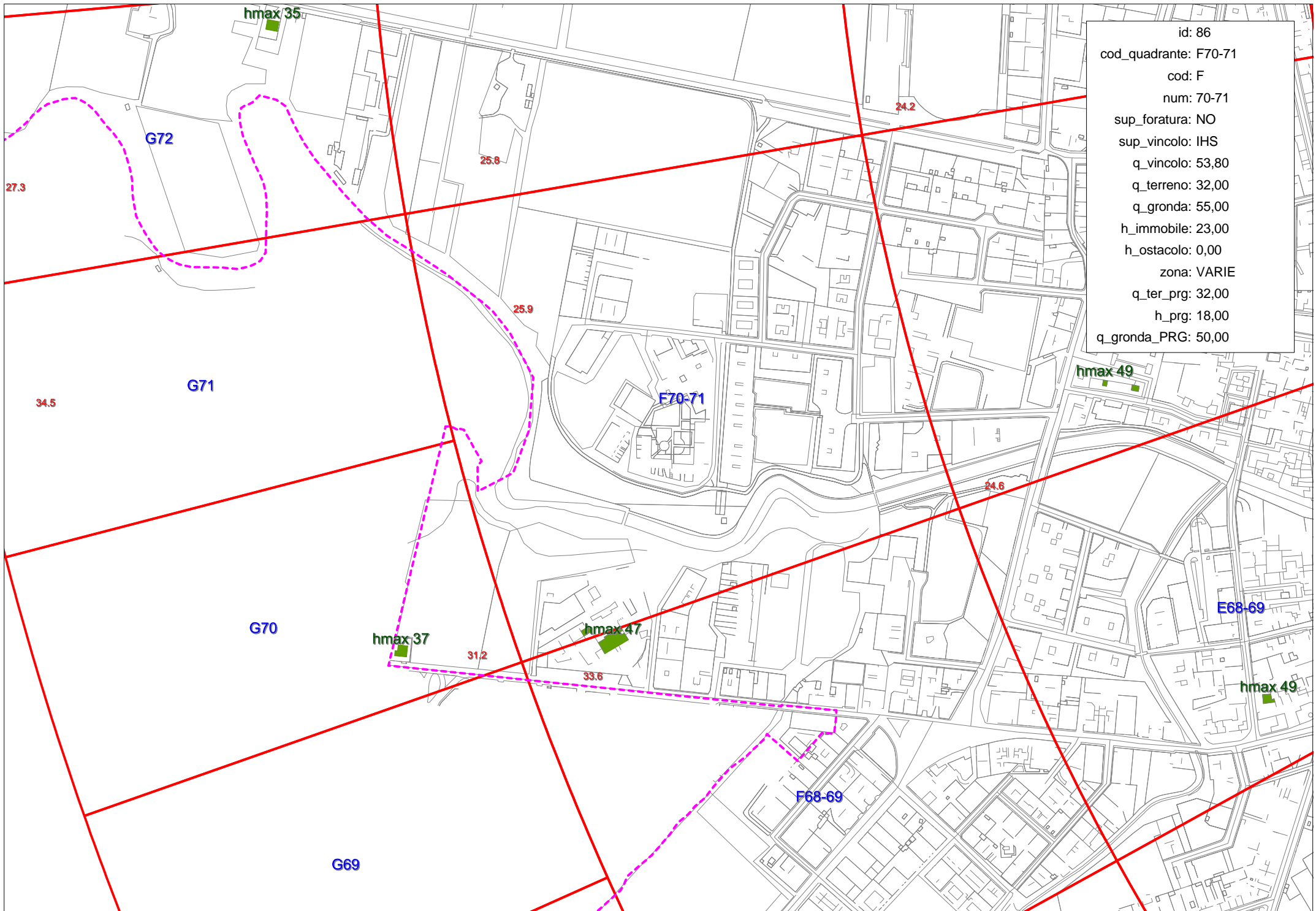
id: 84
cod_quadrante: F66-67
cod: F
num: 66-67
sup_foratura: NO
sup_vincolo: IHS
q_vincolo: 53,80
q_terreno: 26,00
q_gronda: 43,00
h_immobile: 23,00
h_ostacolo: 0,00
zona: VARIE
q_ter_prg: 28,00
h_prg: 12,50
q_gronda_PRG: 40,50

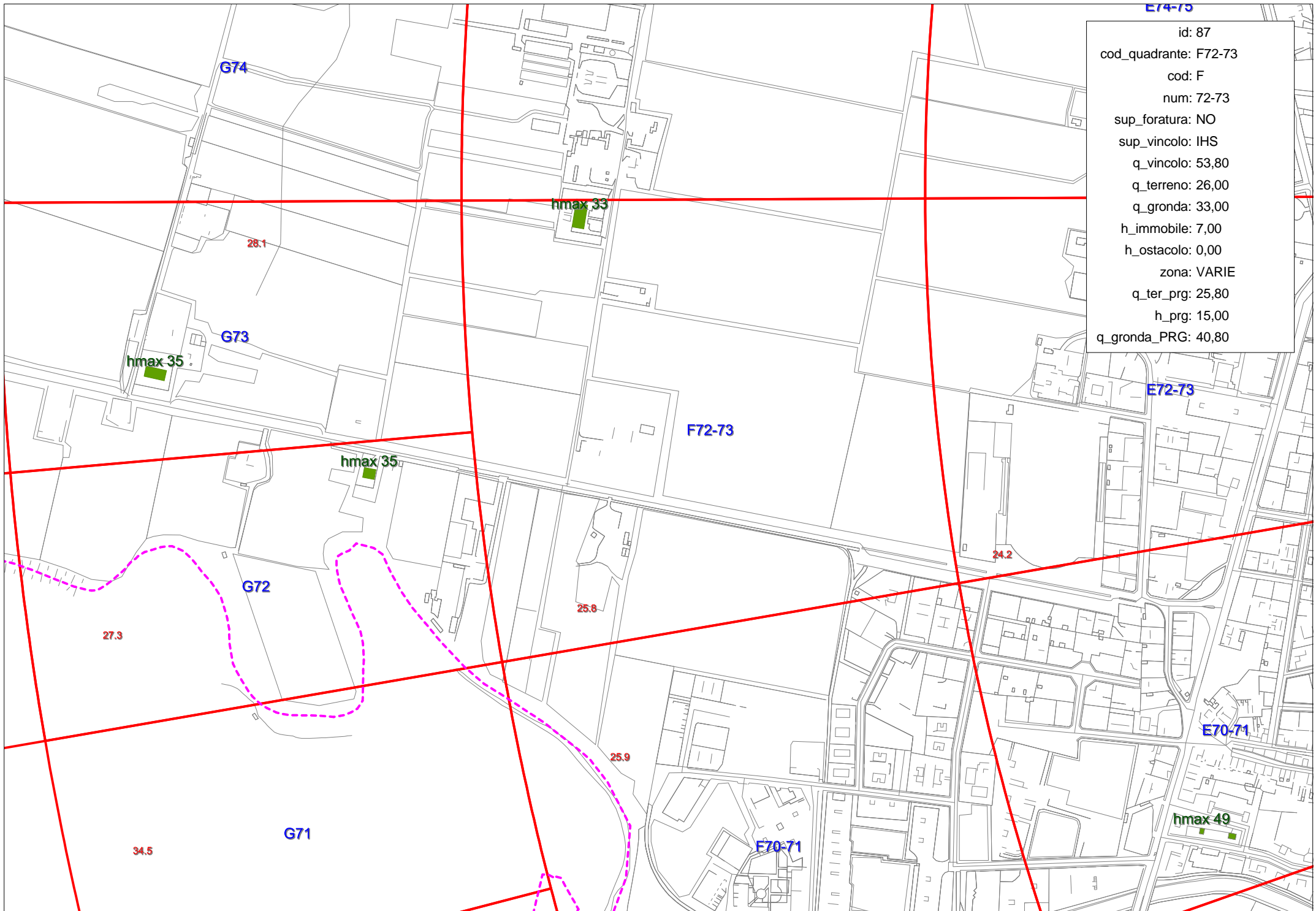


id:	85
cod_quadrante:	F68-69
cod:	F
num:	68-69
sup_foratura:	NO
sup_vincolo:	IHS
q_vincolo:	53,80
q_terreno:	32,00
q_gronda:	55,00
h_immobile:	23,00
h_ostacolo:	0,00
zona:	VARIE
q_ter_prg:	33,60
h_prg:	18,00
q_gronda_PRG:	51,60

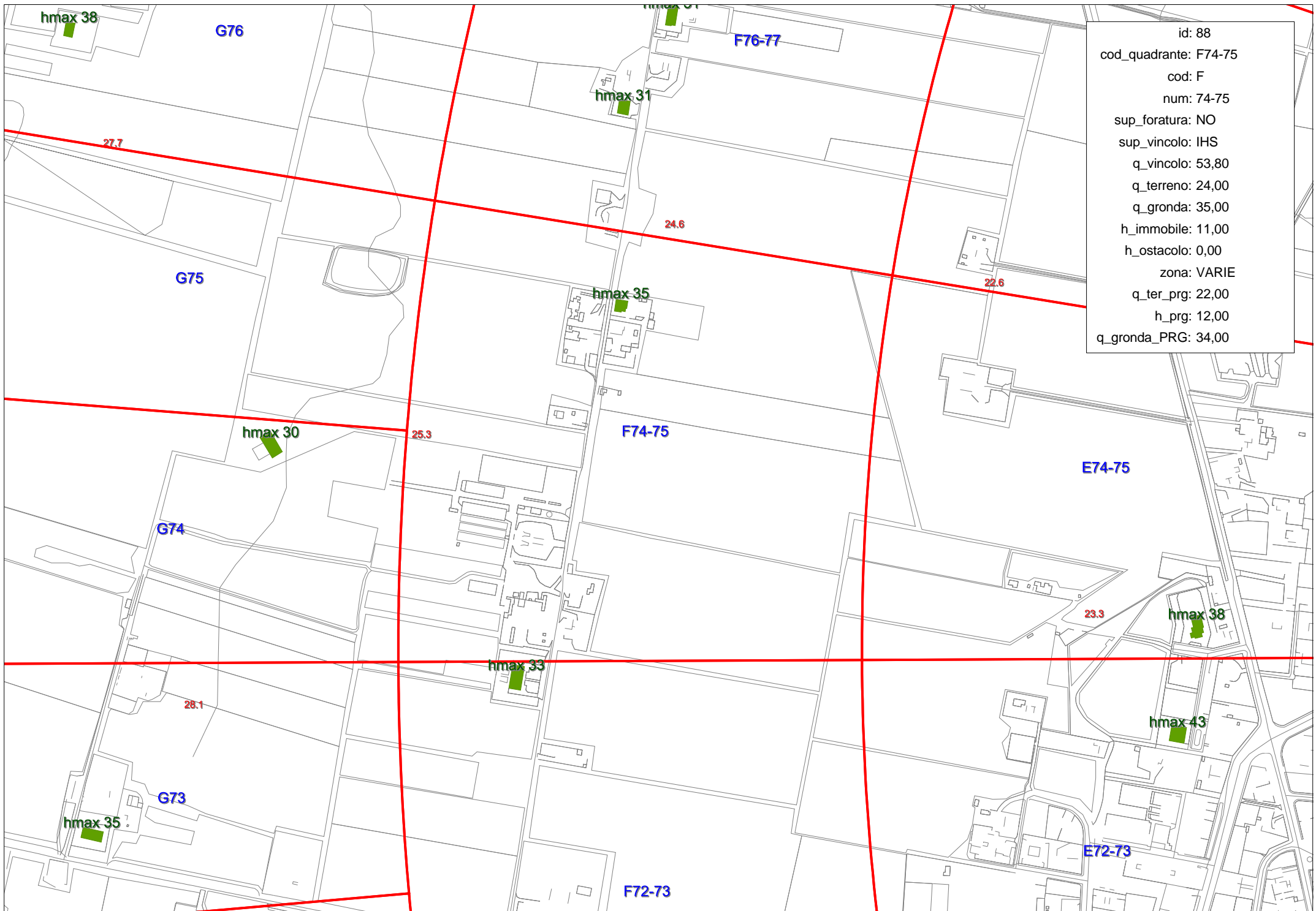


id: 86
cod_quadrante: F70-71
cod: F
num: 70-71
sup_foratura: NO
sup_vincolo: IHS
q_vincolo: 53,80
q_terreno: 32,00
q_gronda: 55,00
h_immobile: 23,00
h_ostacolo: 0,00
zona: VARIE
q_ter_prg: 32,00
h_prg: 18,00
q_gronda_PRG: 50,00

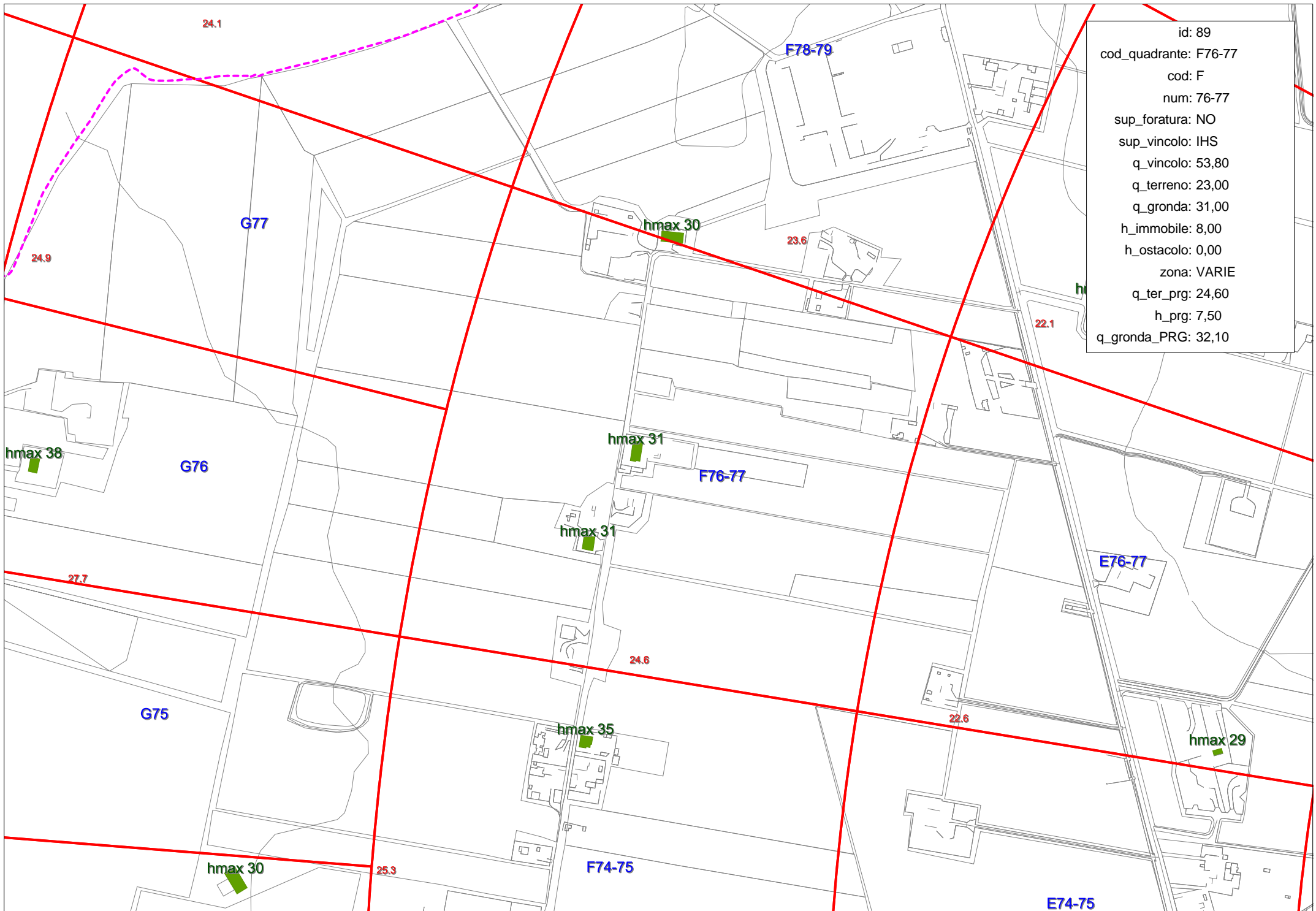




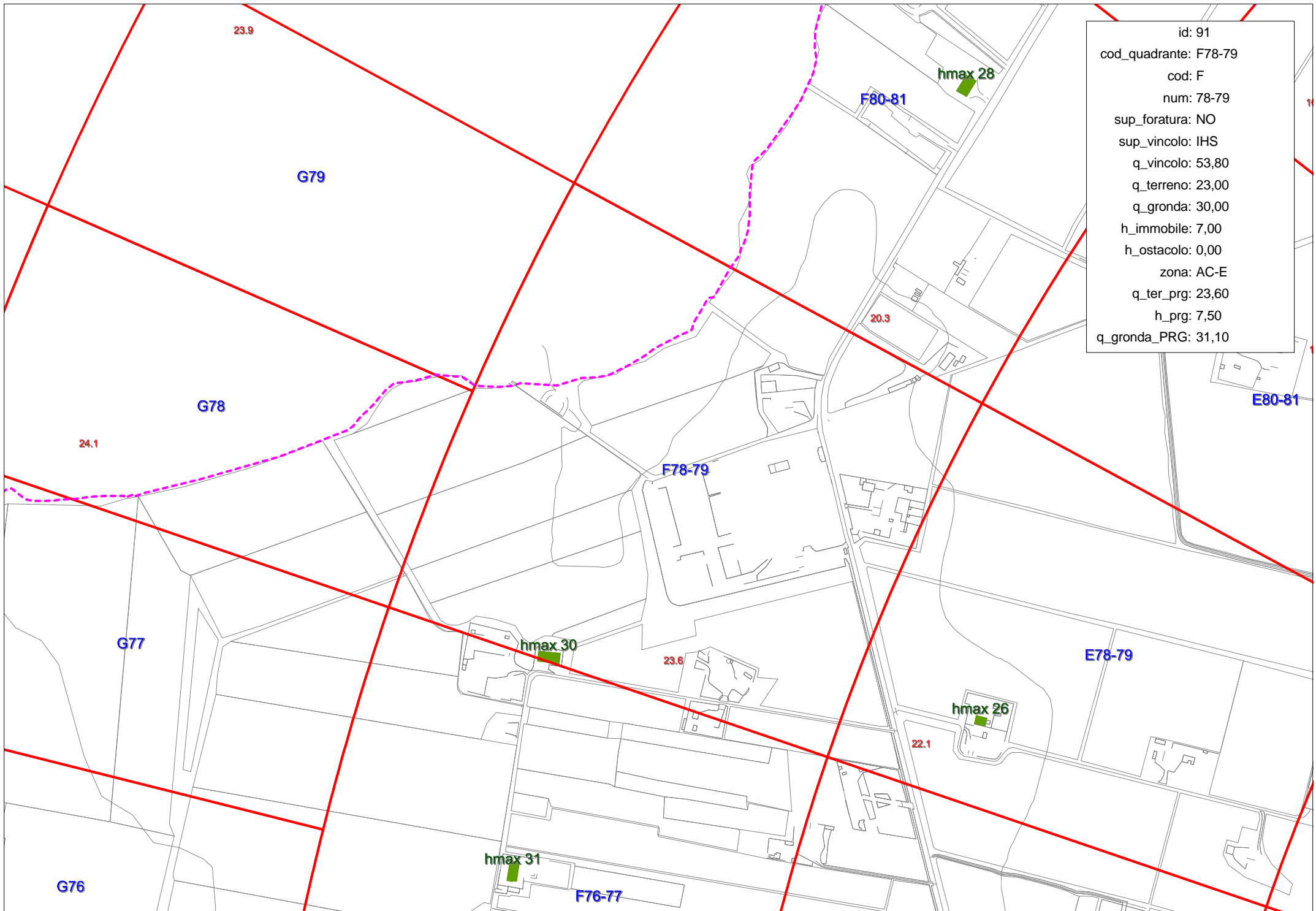
id: 87
cod_quadrante: F72-73
cod: F
num: 72-73
sup_foratura: NO
sup_vincolo: IHS
q_vincolo: 53,80
q_terreno: 26,00
q_gronda: 33,00
h_immobile: 7,00
h_ostacolo: 0,00
zona: VARIE
q_ter_prg: 25,80
h_prg: 15,00
q_gronda_PRG: 40,80



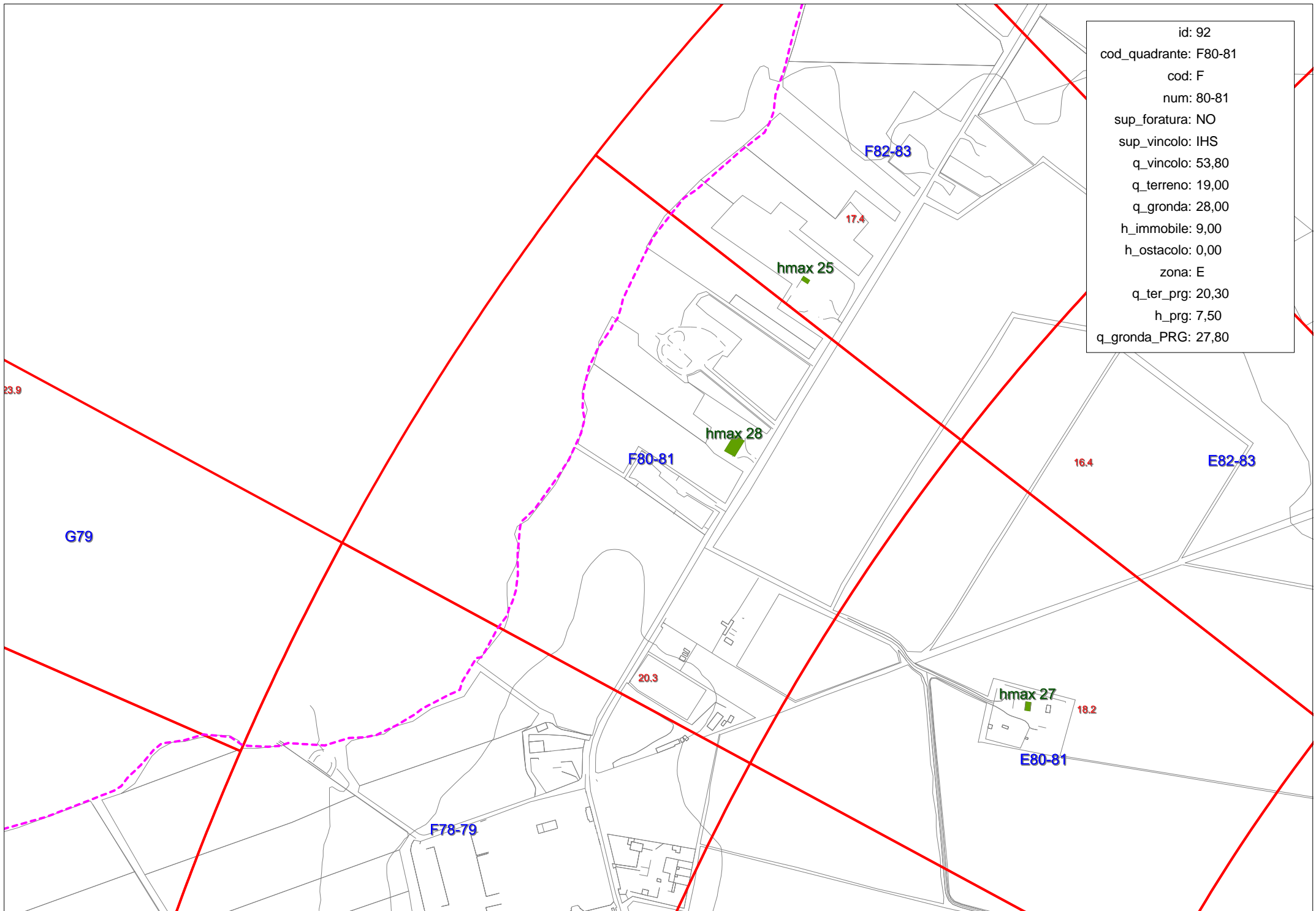
id: 88
cod_quadrante: F74-75
cod: F
num: 74-75
sup_foratura: NO
sup_vincolo: IHS
q_vincolo: 53,80
q_terreno: 24,00
q_gronda: 35,00
h_immobile: 11,00
h_ostacolo: 0,00
zona: VARIE
q_ter_prg: 22,00
h_prg: 12,00
q_gronda_PRG: 34,00



id: 89
cod_quadrante: F76-77
cod: F
num: 76-77
sup_foratura: NO
sup_vincolo: IHS
q_vincolo: 53,80
q_terreno: 23,00
q_gronda: 31,00
h_immobile: 8,00
h_ostacolo: 0,00
zona: VARIE
q_ter_prg: 24,60
h_prg: 7,50
q_gronda_PRG: 32,10



id:	91
cod_quadrante:	F78-79
cod:	F
num:	78-79
sup_foratura:	NO
sup_vincolo:	IHS
q_vincolo:	53,80
q_terreno:	23,00
q_gronda:	30,00
h_immobile:	7,00
h_ostacolo:	0,00
zona:	AC-E
q_ter_prg:	23,60
h_prg:	7,50
q_gronda_PRG:	31,10



id:	92
cod_quadrante:	F80-81
cod:	F
num:	80-81
sup_foratura:	NO
sup_vincolo:	IHS
q_vincolo:	53,80
q_terreno:	19,00
q_gronda:	28,00
h_immobile:	9,00
h_ostacolo:	0,00
zona:	E
q_ter_prg:	20,30
h_prg:	7,50
q_gronda_PRG:	27,80

G79

F80-81

F82-83

E82-83

F78-79

E80-81

hmax 25

hmax 28

hmax 27

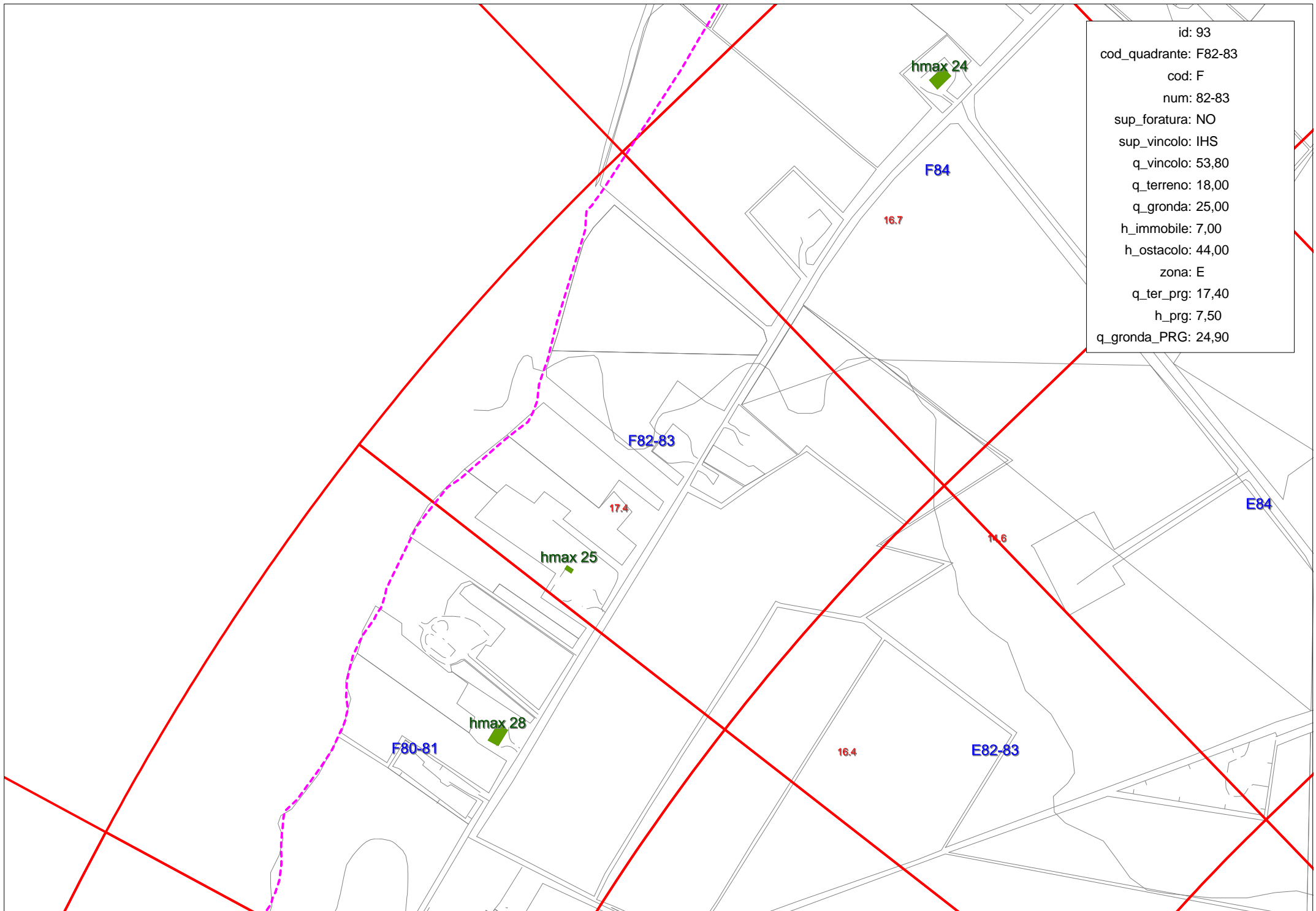
23.9

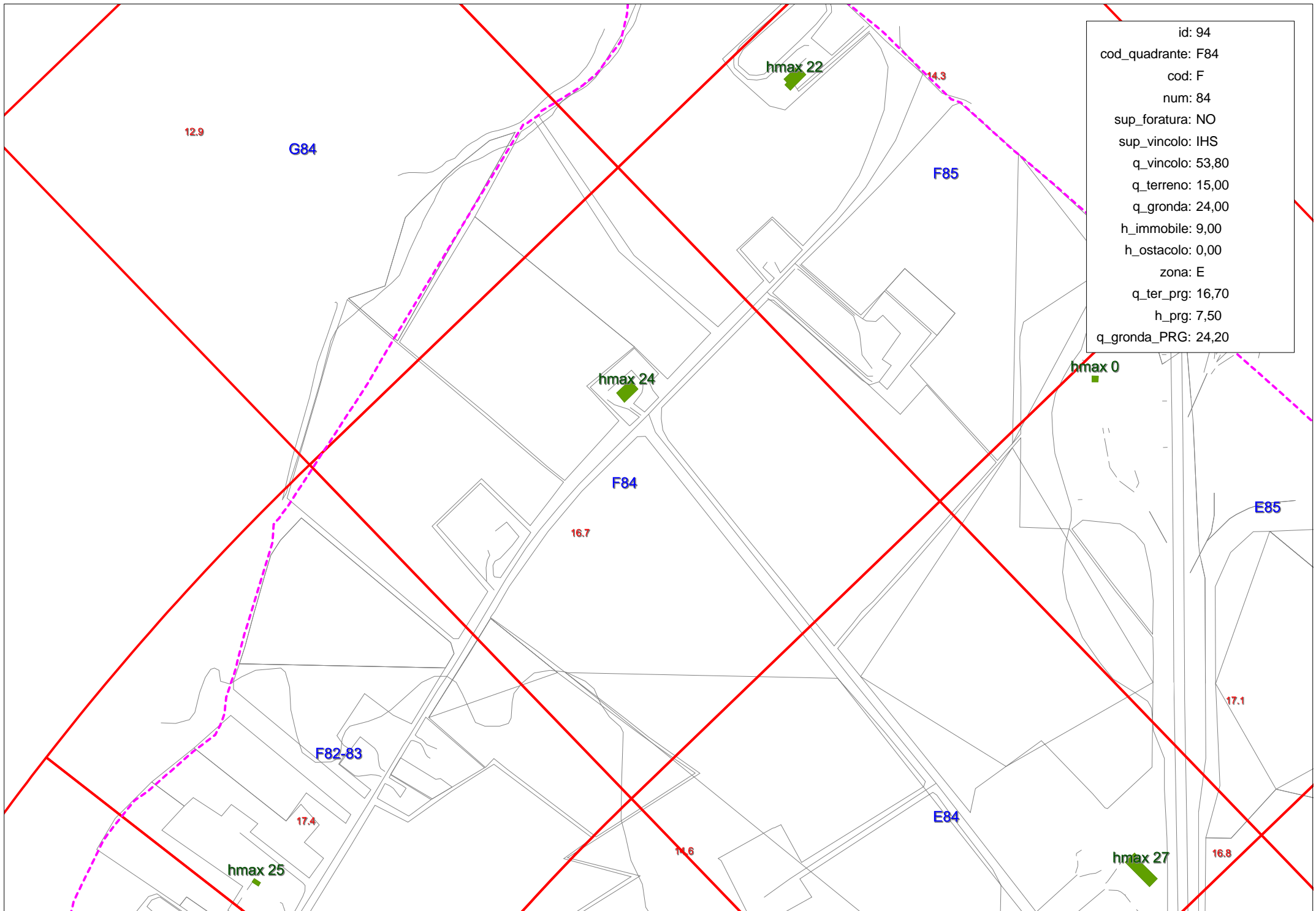
17.4

20.3

16.4

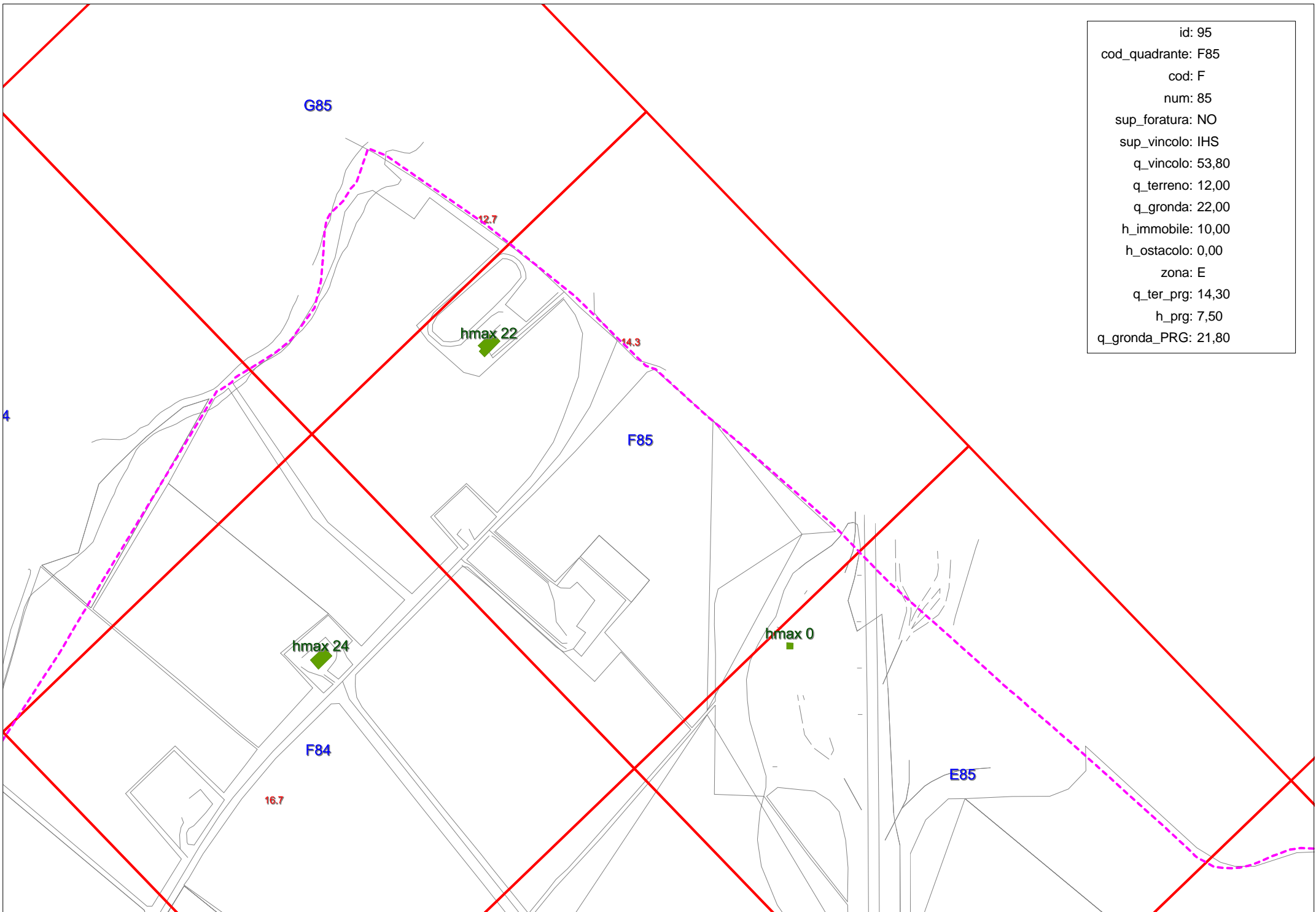
18.2

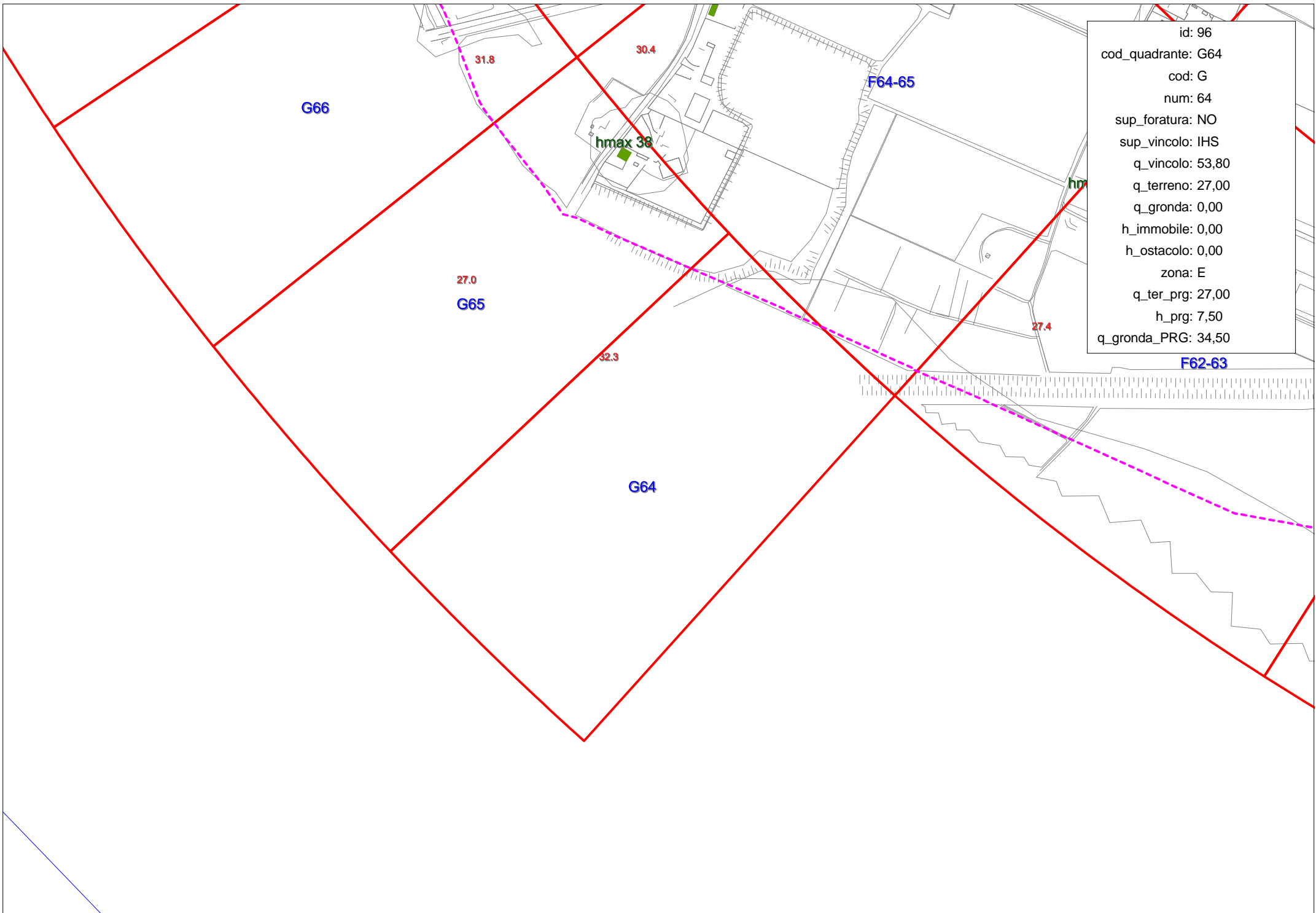




id:	94
cod_quadrante:	F84
cod:	F
num:	84
sup_foratura:	NO
sup_vincolo:	IHS
q_vincolo:	53,80
q_terreno:	15,00
q_gronda:	24,00
h_immobile:	9,00
h_ostacolo:	0,00
zona:	E
q_ter_prg:	16,70
h_prg:	7,50
q_gronda_PRG:	24,20

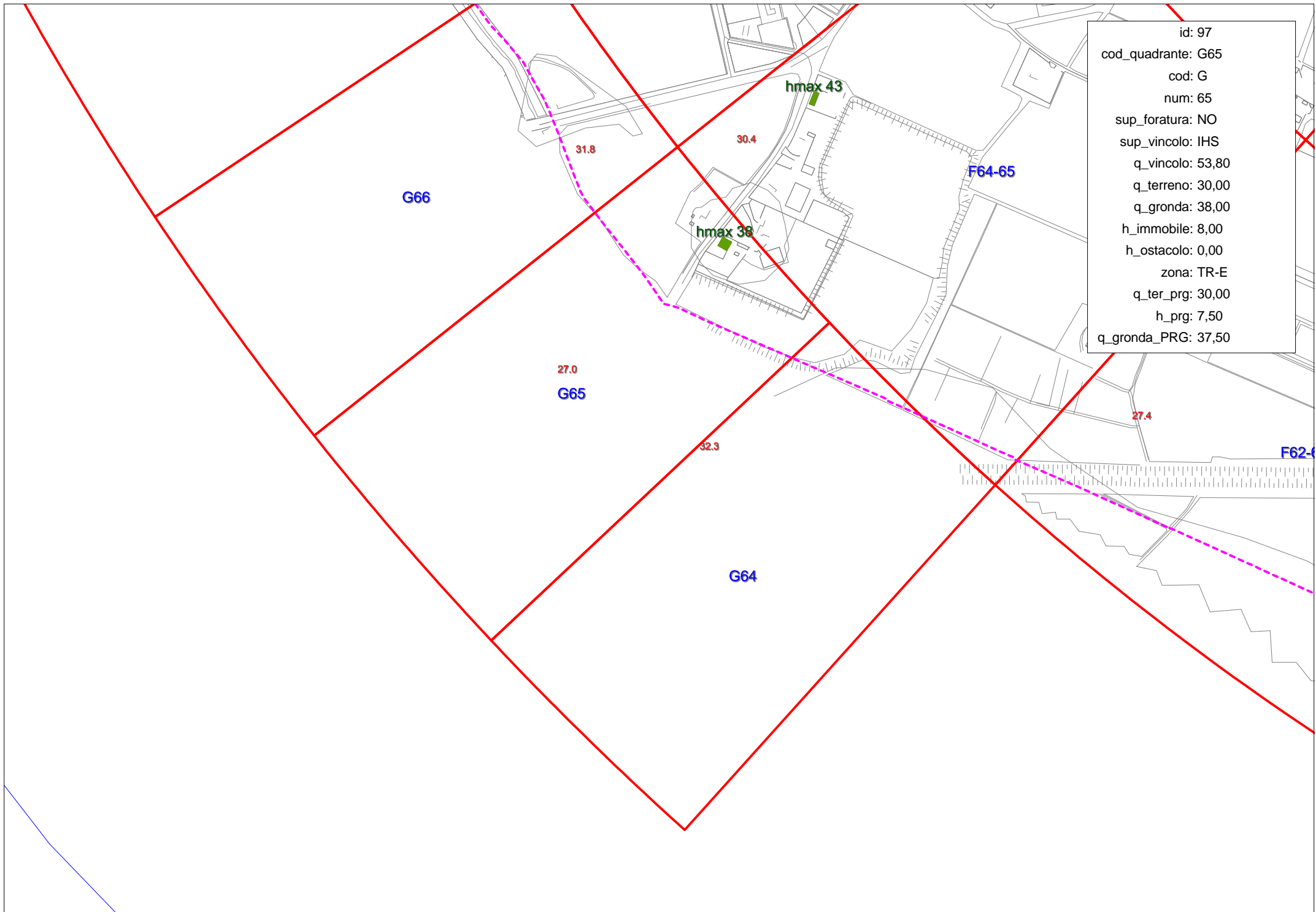
id: 95
cod_quadrante: F85
cod: F
num: 85
sup_foratura: NO
sup_vincolo: IHS
q_vincolo: 53,80
q_terreno: 12,00
q_gronda: 22,00
h_immobile: 10,00
h_ostacolo: 0,00
zona: E
q_ter_prg: 14,30
h_prg: 7,50
q_gronda_PRG: 21,80



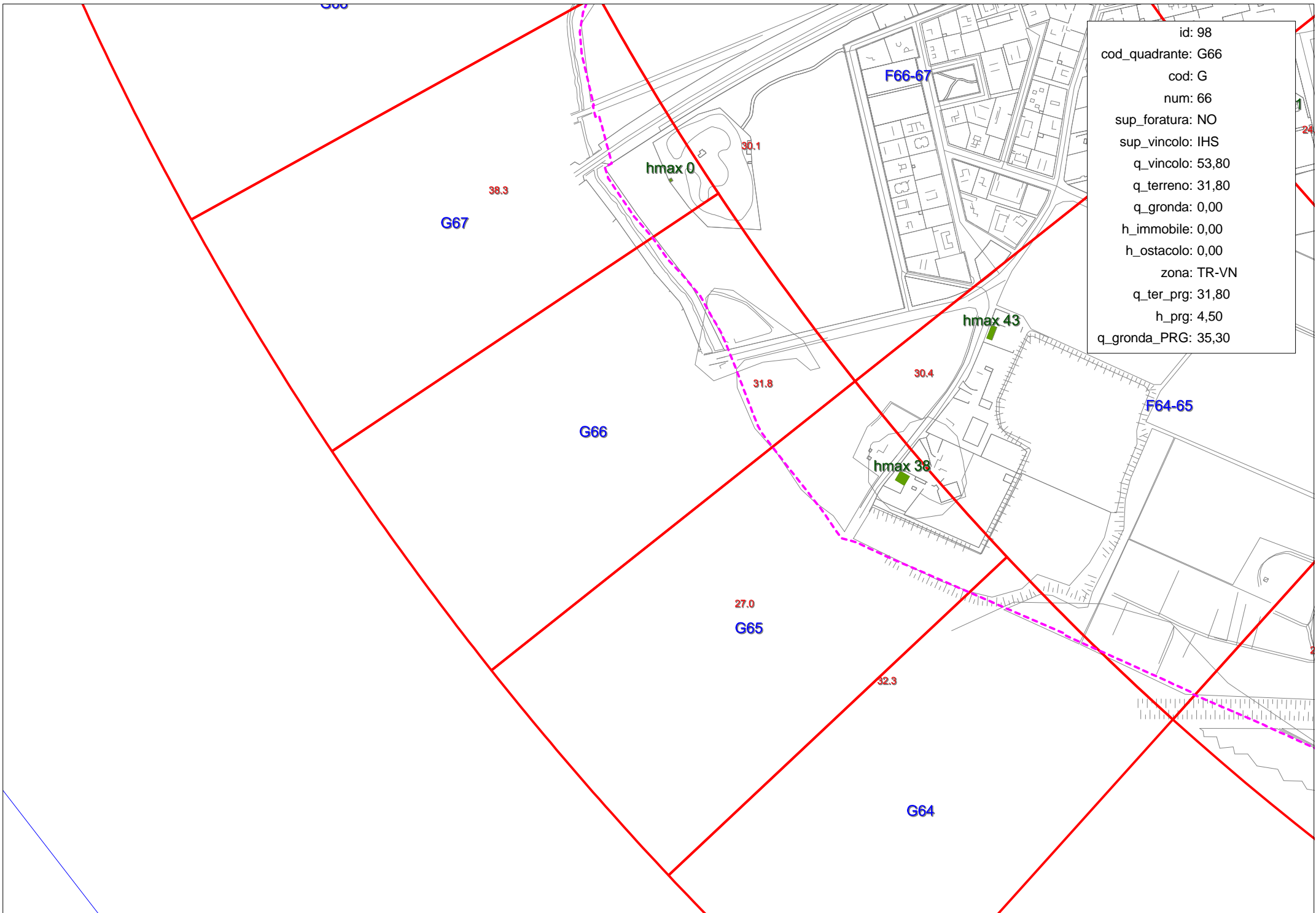


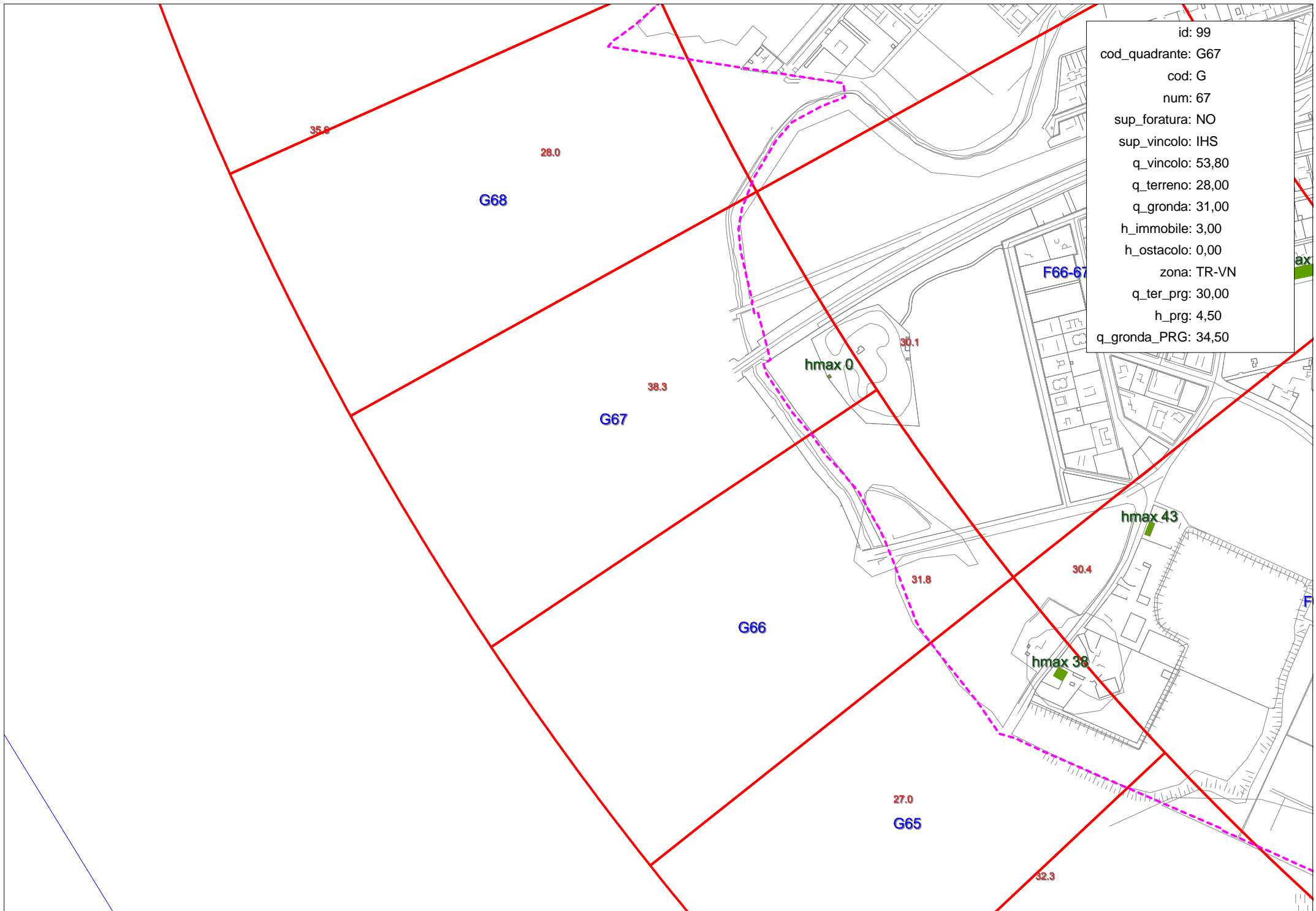
id:	96
cod_quadrante:	G64
cod:	G
num:	64
sup_foratura:	NO
sup_vincolo:	IHS
q_vincolo:	53,80
q_terreno:	27,00
q_gronda:	0,00
h_immobile:	0,00
h_ostacolo:	0,00
zona:	E
q_ter_prg:	27,00
h_prg:	7,50
q_gronda_PRG:	34,50

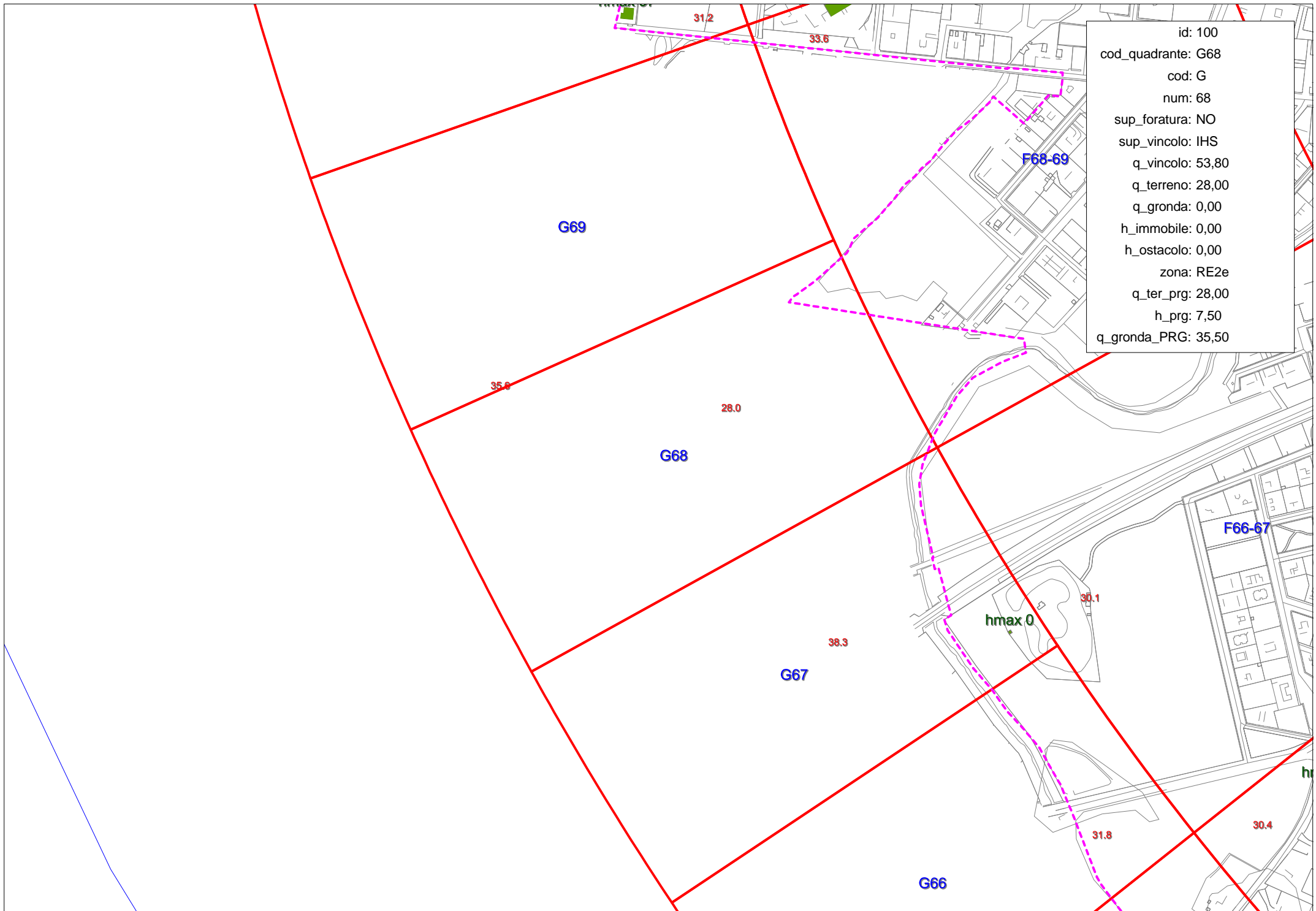
F62-63

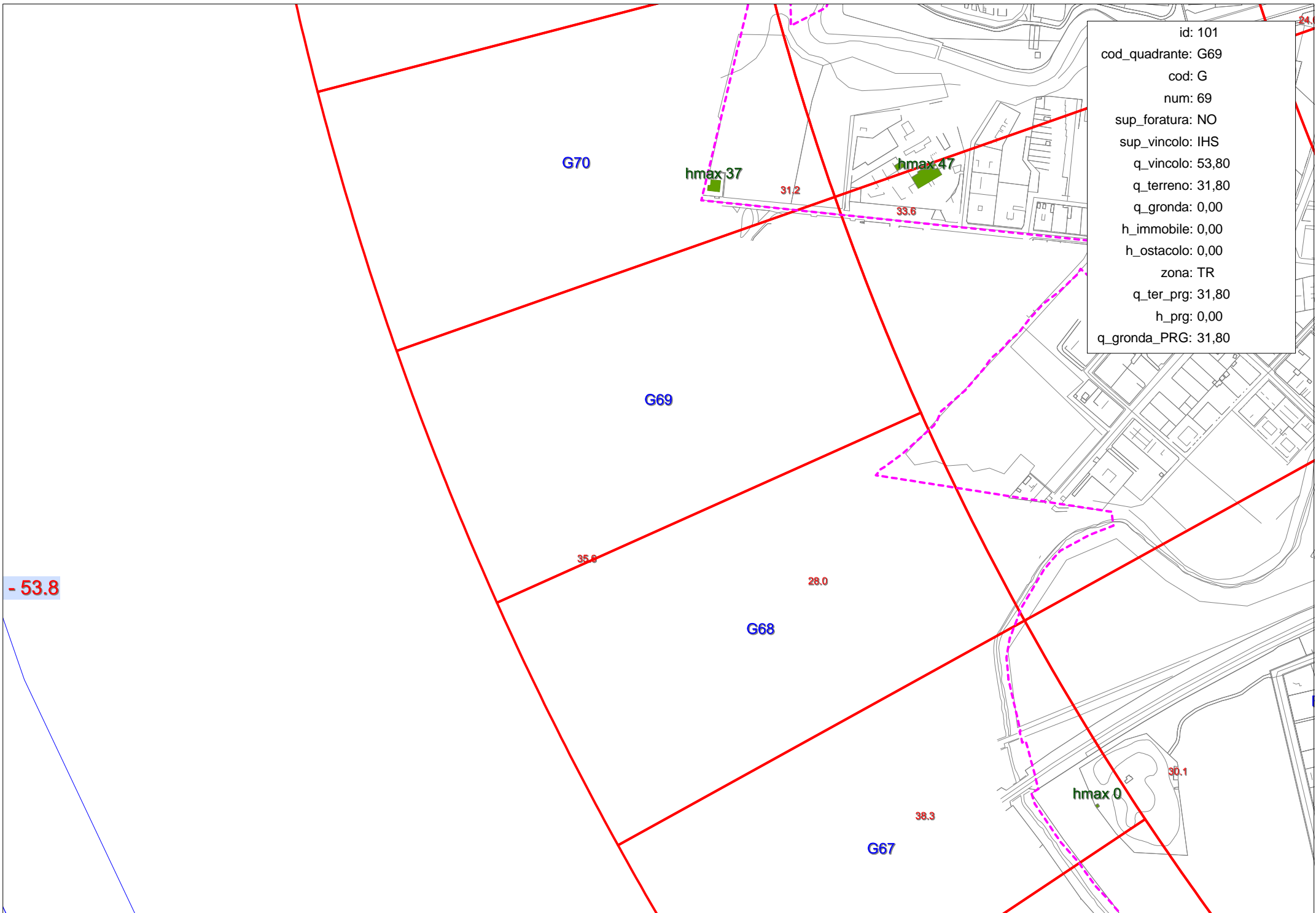


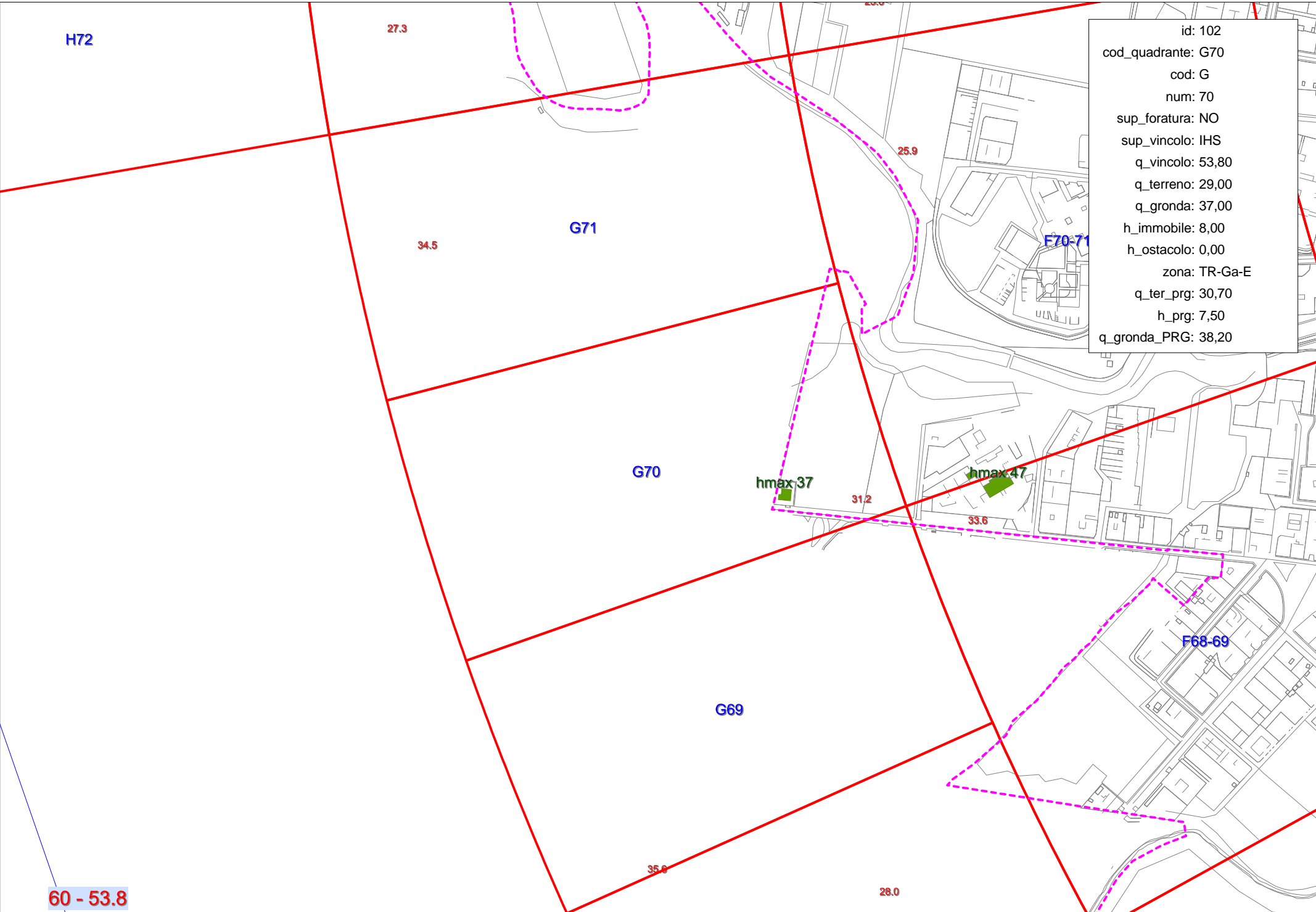
id:	97
cod_quadrante:	G65
cod:	G
num:	65
sup_foratura:	NO
sup_vincolo:	IHS
q_vincolo:	53,80
q_terreno:	30,00
q_gronda:	38,00
h_immobile:	8,00
h_ostacolo:	0,00
zona:	TR-E
q_ter_prg:	30,00
h_prg:	7,50
q_gronda_PRG:	37,50

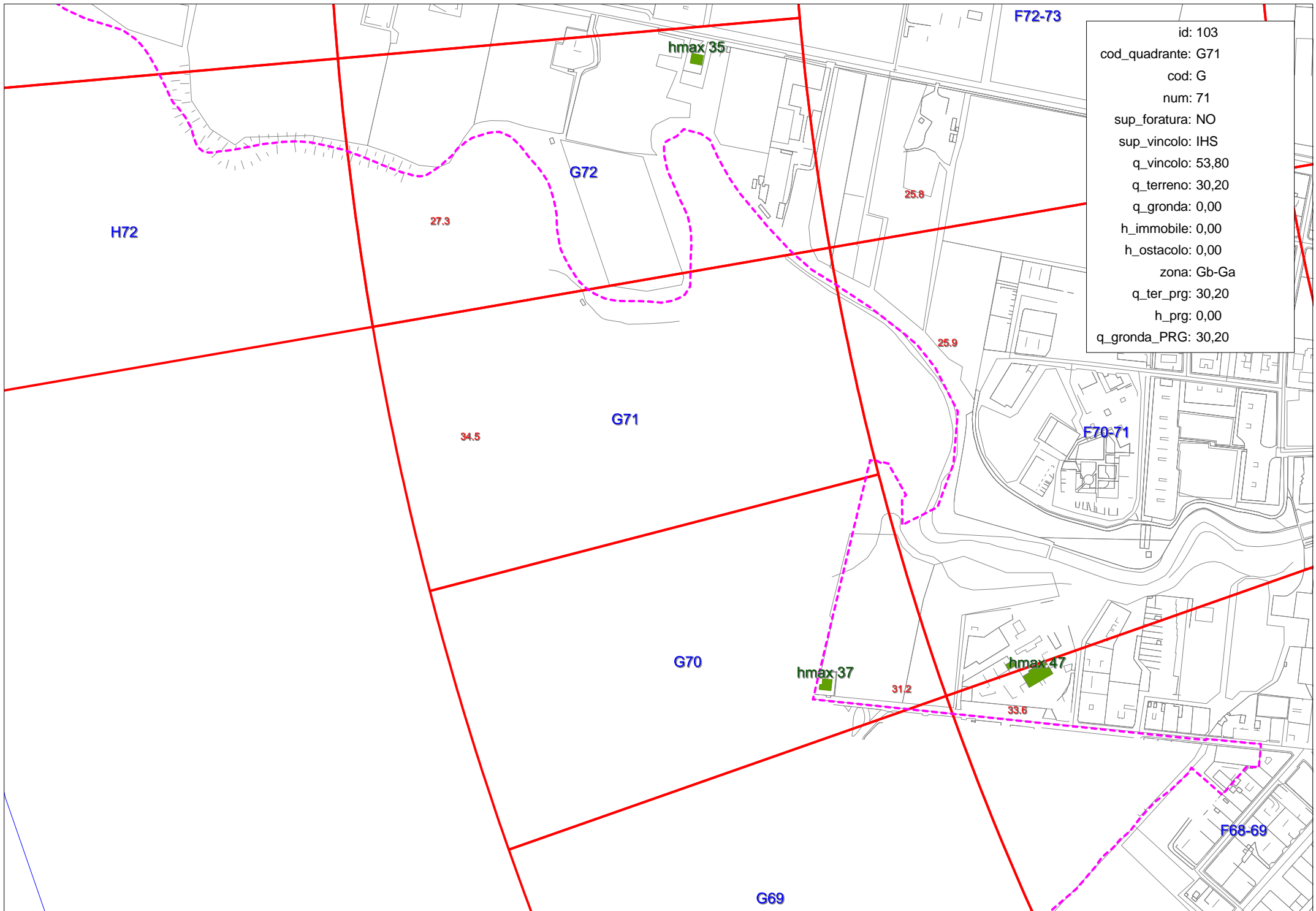




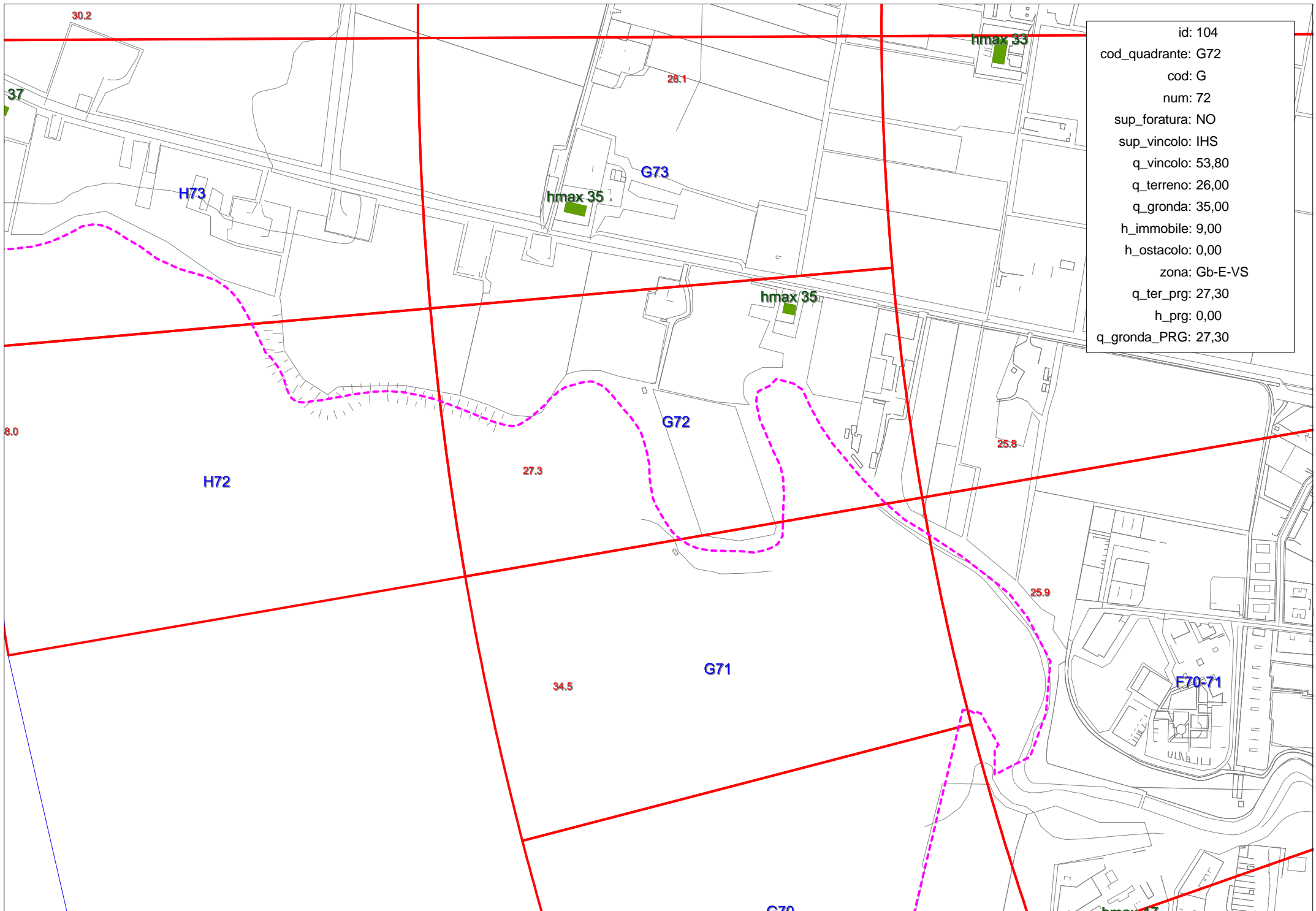


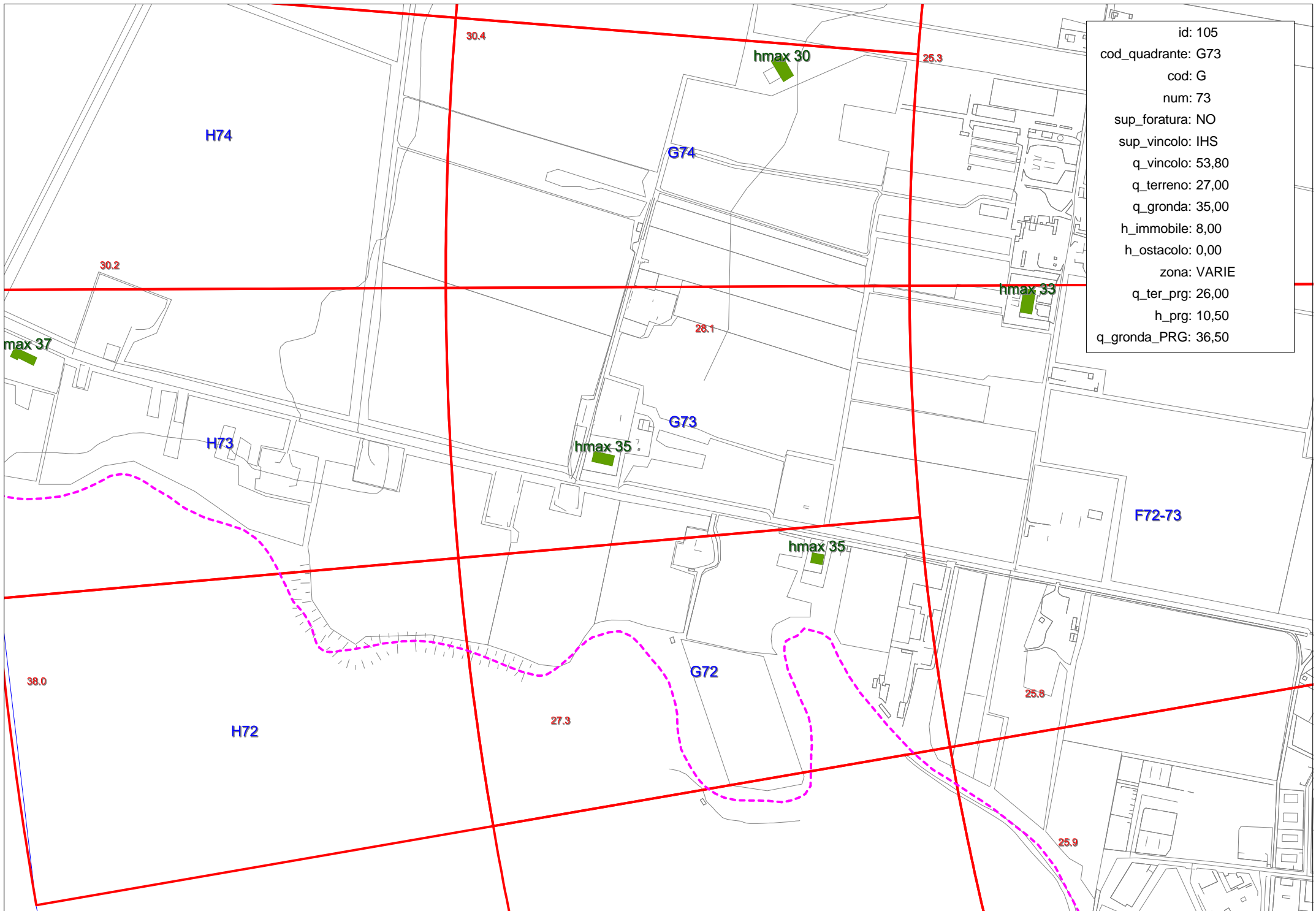




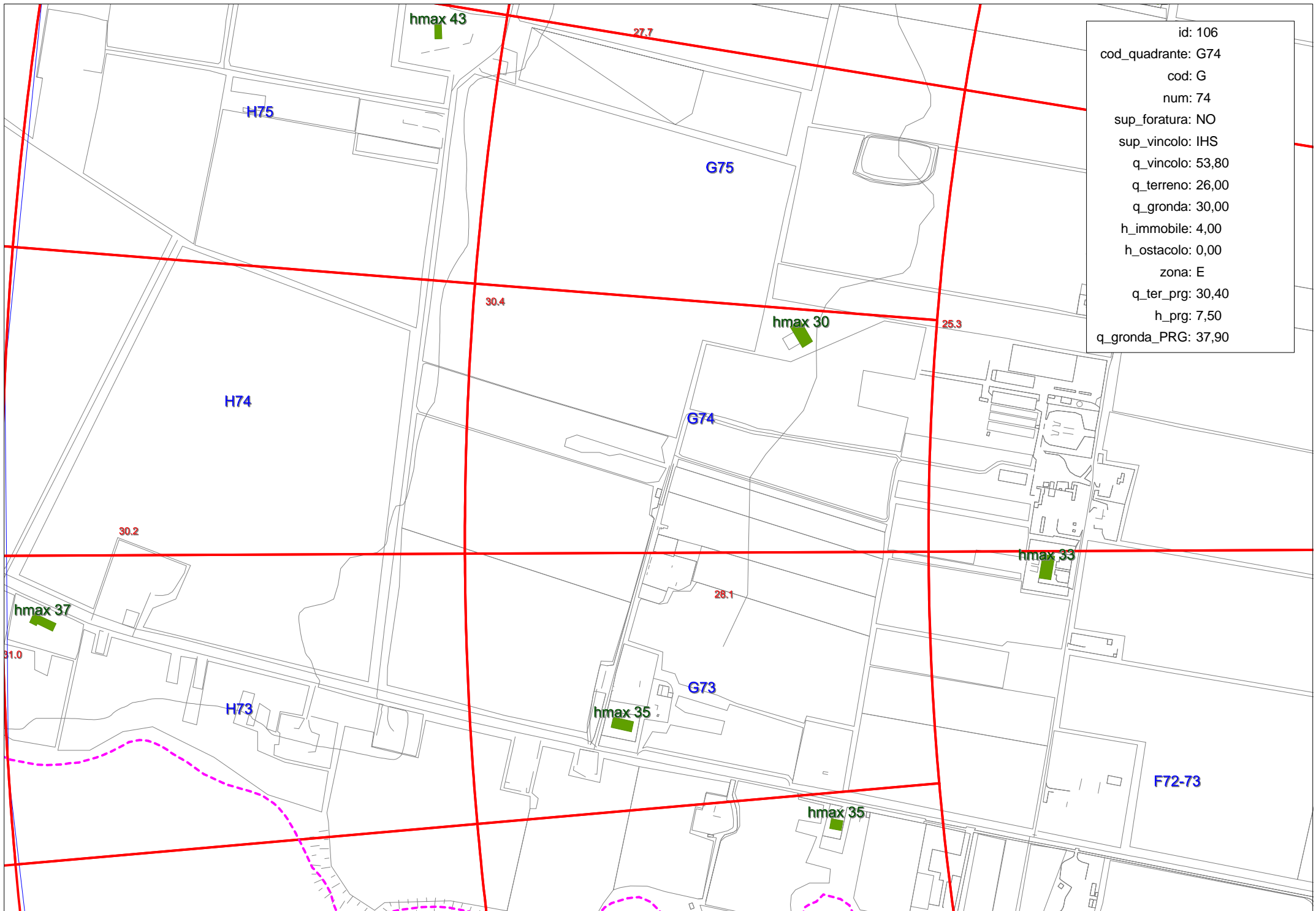


id: 103
cod_quadrante: G71
cod: G
num: 71
sup_foratura: NO
sup_vincolo: IHS
q_vincolo: 53,80
q_terreno: 30,20
q_gronda: 0,00
h_immobile: 0,00
h_ostacolo: 0,00
zona: Gb-Ga
q_ter_prg: 30,20
h_prg: 0,00
q_gronda_PRG: 30,20

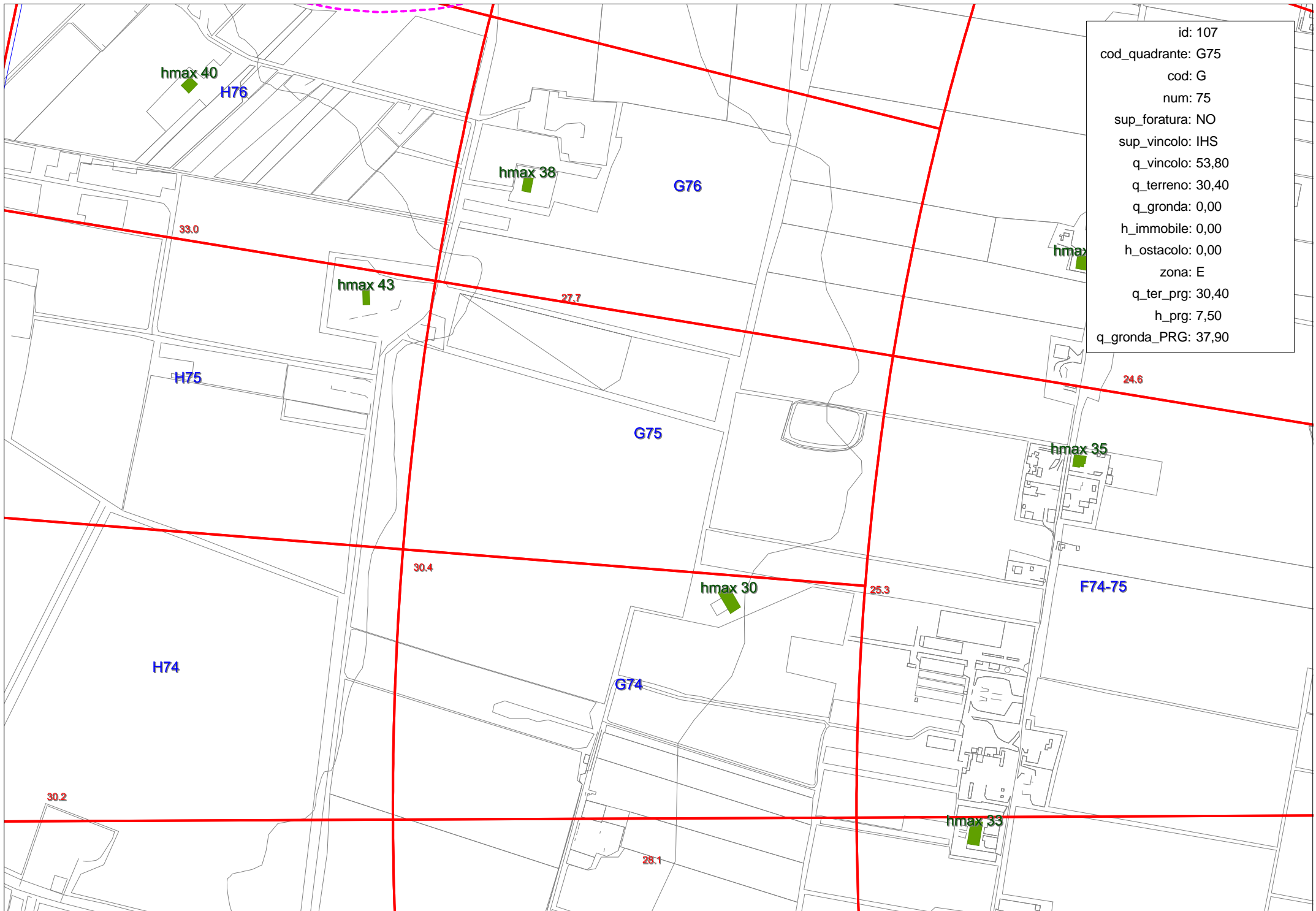




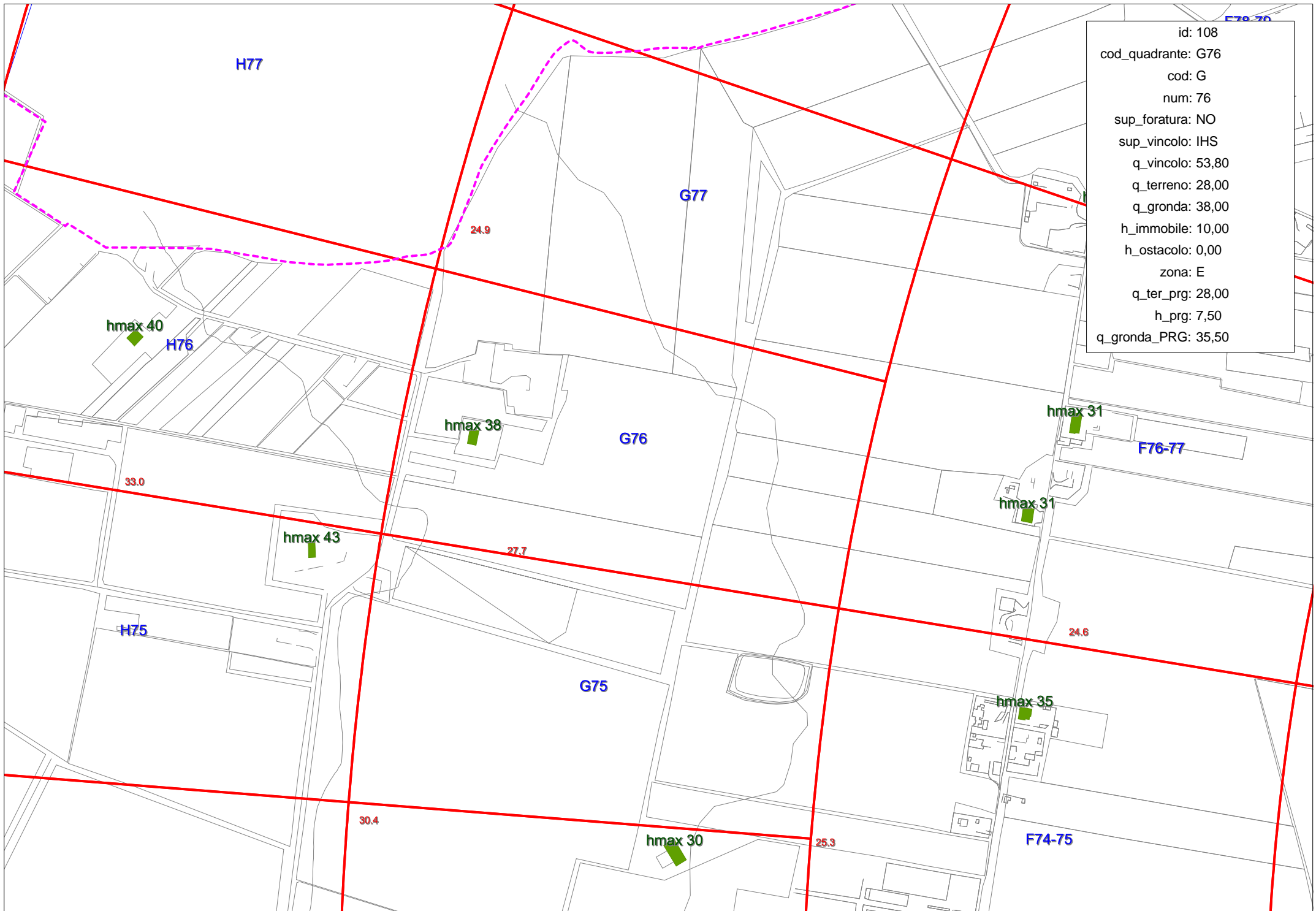
id:	105
cod_quadrante:	G73
cod:	G
num:	73
sup_foratura:	NO
sup_vincolo:	IHS
q_vincolo:	53,80
q_terreno:	27,00
q_gronda:	35,00
h_immobile:	8,00
h_ostacolo:	0,00
zona:	VARIE
q_ter_prg:	26,00
h_prg:	10,50
q_gronda_PRG:	36,50



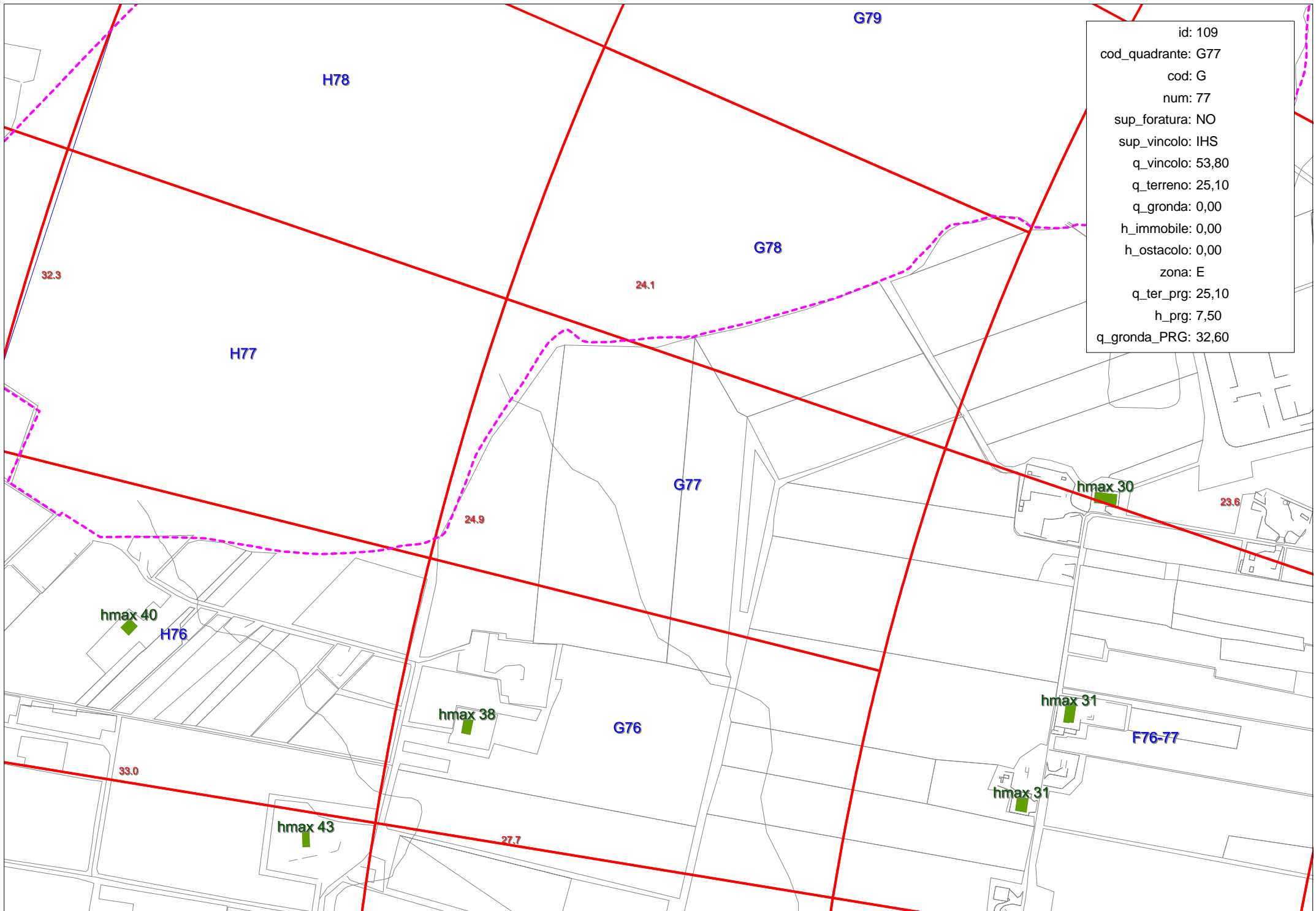
id:	106
cod_quadrante:	G74
cod:	G
num:	74
sup_foratura:	NO
sup_vincolo:	IHS
q_vincolo:	53,80
q_terreno:	26,00
q_gronda:	30,00
h_immobile:	4,00
h_ostacolo:	0,00
zona:	E
q_ter_prg:	30,40
h_prg:	7,50
q_gronda_PRG:	37,90



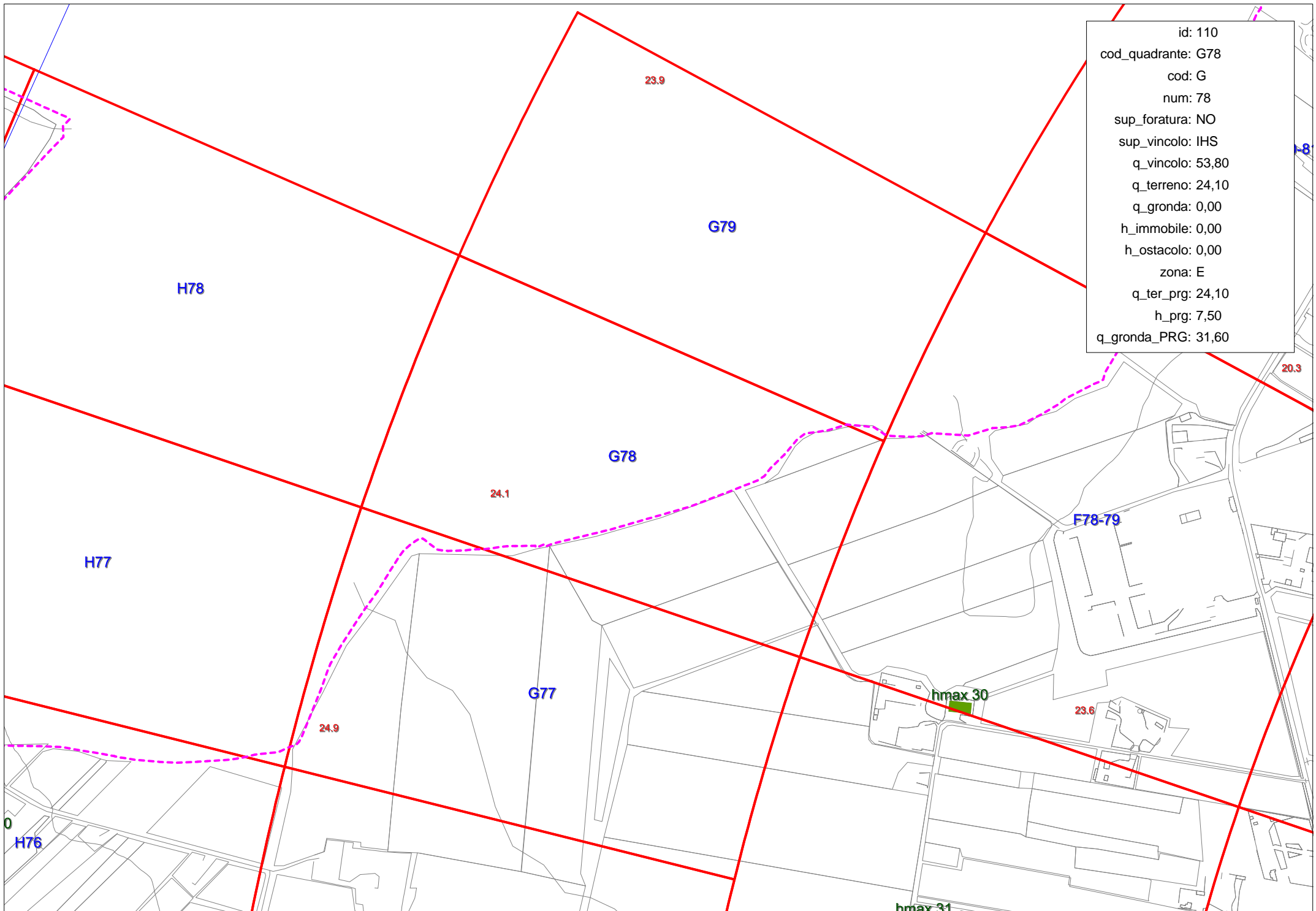
id: 107
cod_quadrante: G75
cod: G
num: 75
sup_foratura: NO
sup_vincolo: IHS
q_vincolo: 53,80
q_terreno: 30,40
q_gronda: 0,00
h_immobile: 0,00
h_ostacolo: 0,00
zona: E
q_ter_prg: 30,40
h_prg: 7,50
q_gronda_PRG: 37,90



id:	108
cod_quadrante:	G76
cod:	G
num:	76
sup_foratura:	NO
sup_vincolo:	IHS
q_vincolo:	53,80
q_terreno:	28,00
q_gronda:	38,00
h_immobile:	10,00
h_ostacolo:	0,00
zona:	E
q_ter_prg:	28,00
h_prg:	7,50
q_gronda_PRG:	35,50



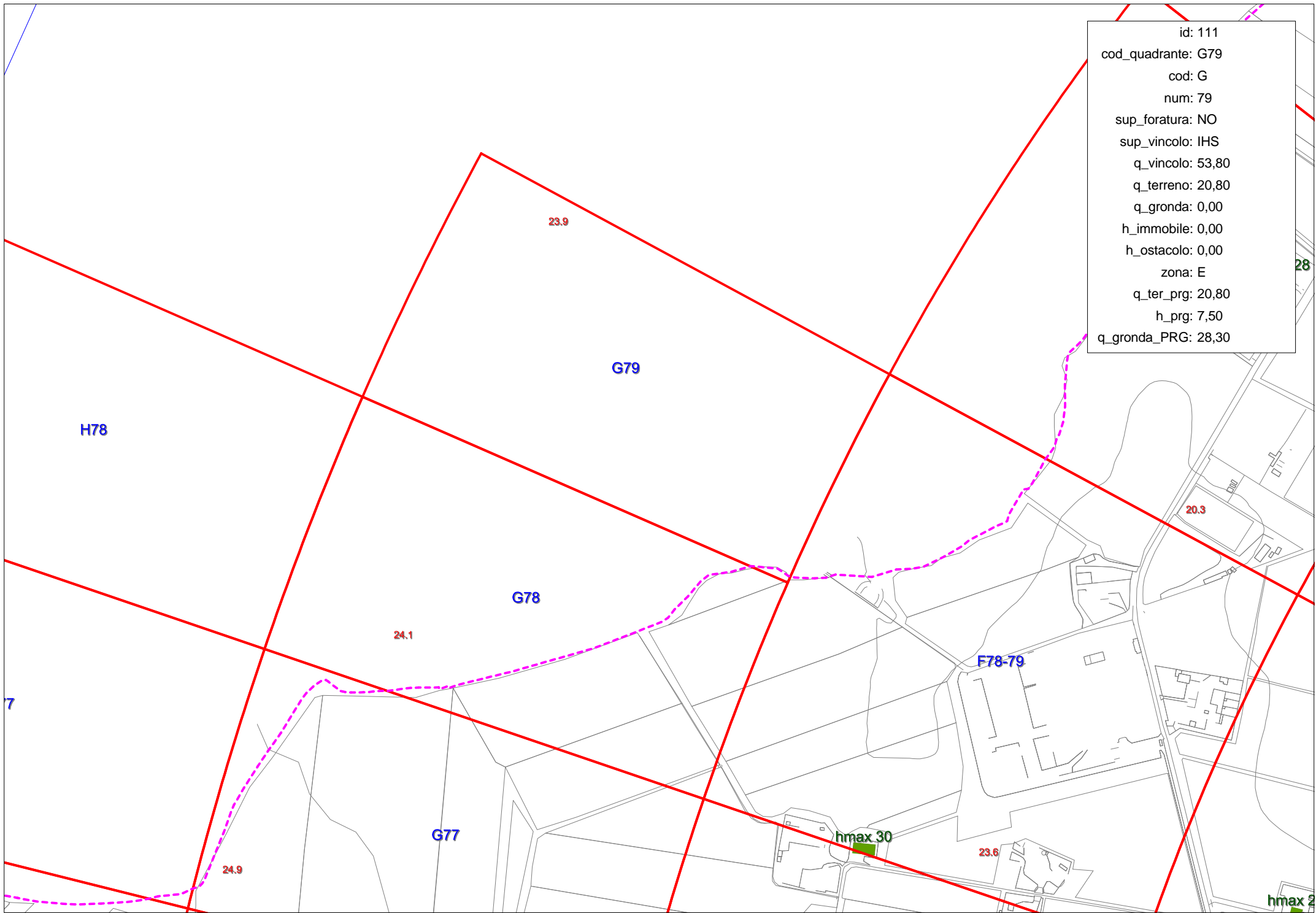
id: 109
cod_quadrante: G77
cod: G
num: 77
sup_foratura: NO
sup_vincolo: IHS
q_vincolo: 53,80
q_terreno: 25,10
q_gronda: 0,00
h_immobile: 0,00
h_ostacolo: 0,00
zona: E
q_ter_prg: 25,10
h_prg: 7,50
q_gronda_PRG: 32,60



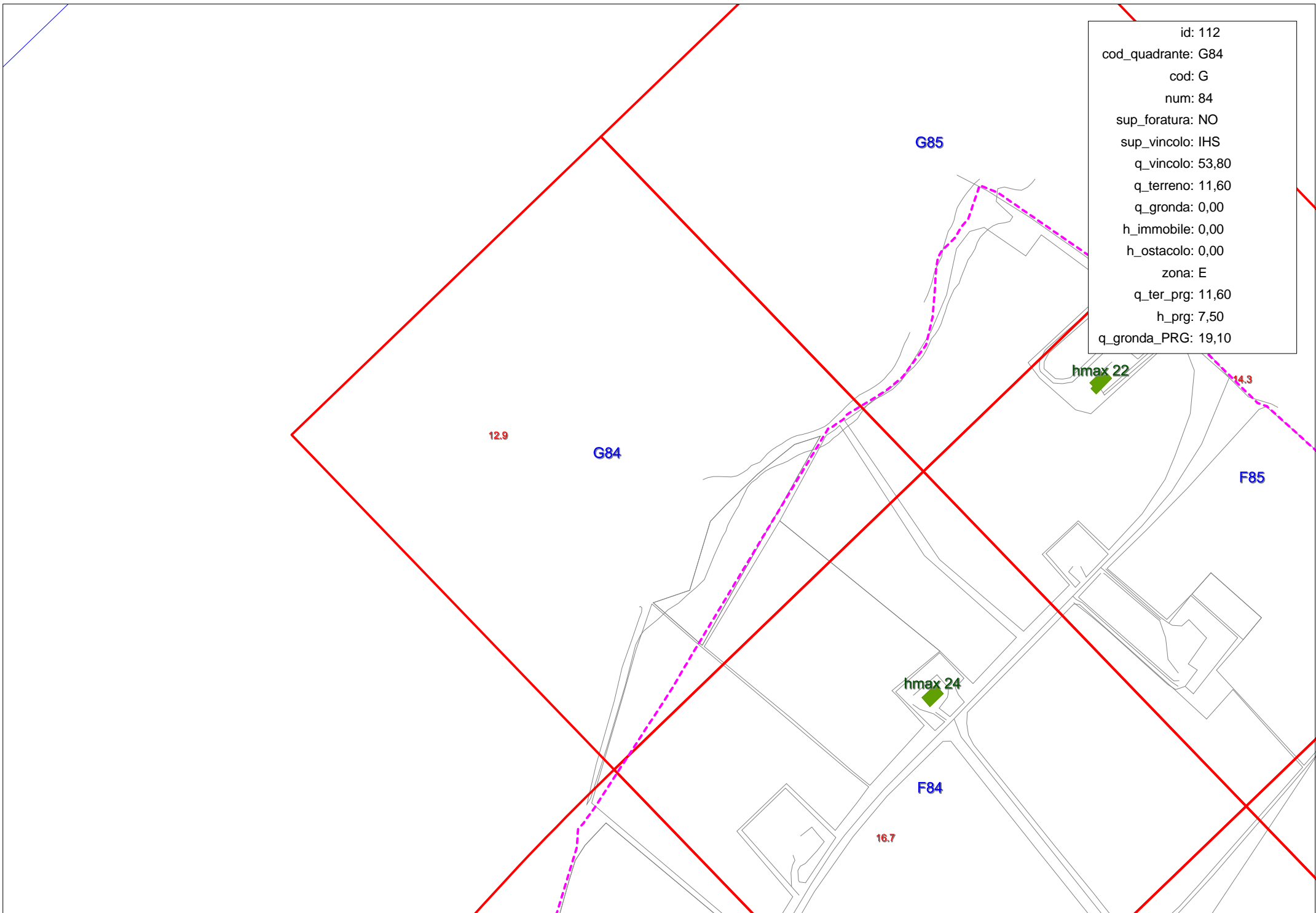
id: 110
cod_quadrante: G78
cod: G
num: 78
sup_foratura: NO
sup_vincolo: IHS
q_vincolo: 53,80
q_terreno: 24,10
q_gronda: 0,00
h_immobile: 0,00
h_ostacolo: 0,00
zona: E
q_ter_prg: 24,10
h_prg: 7,50
q_gronda_PRG: 31,60

hmax 31

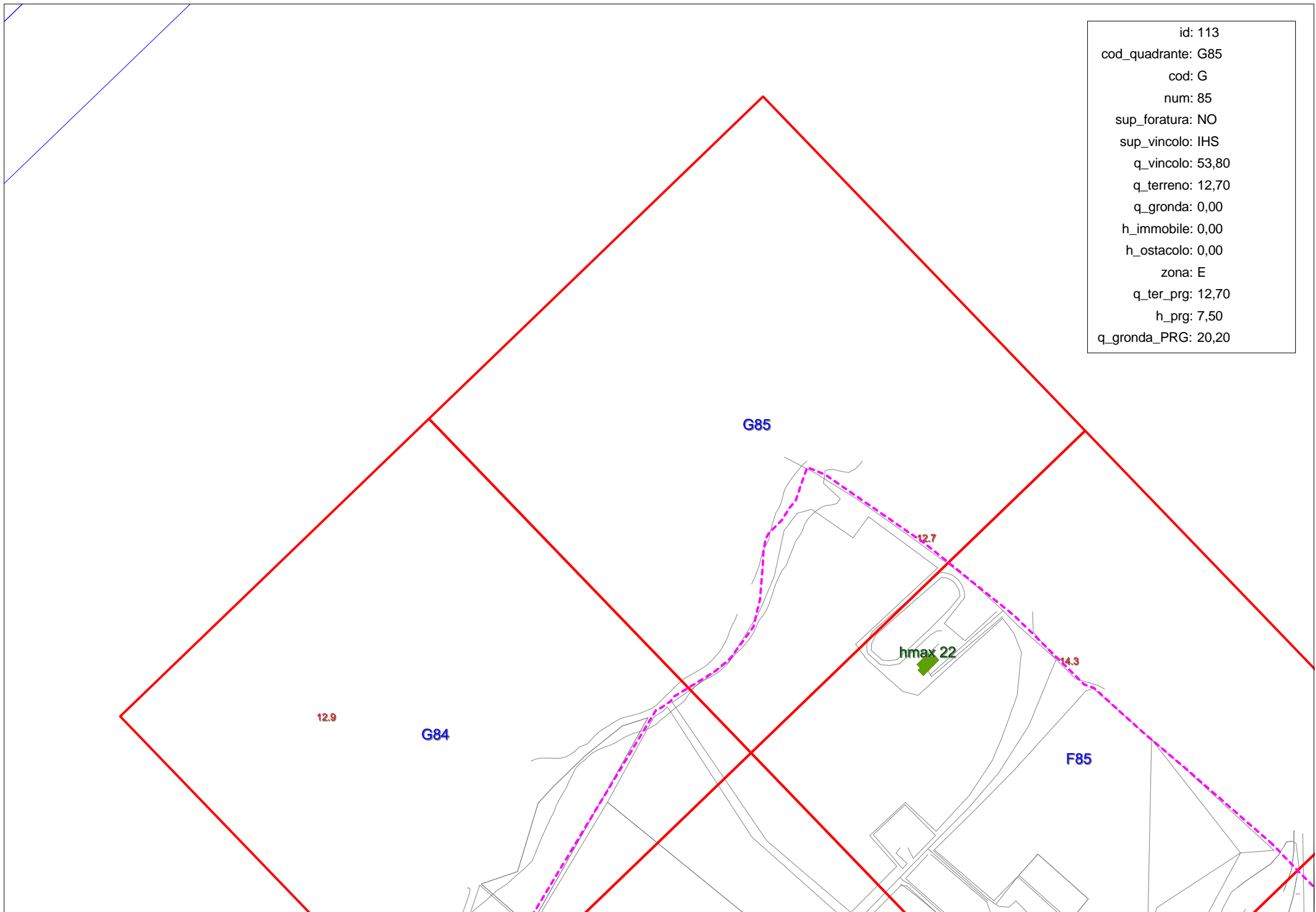
id: 111
cod_quadrante: G79
cod: G
num: 79
sup_foratura: NO
sup_vincolo: IHS
q_vincolo: 53,80
q_terreno: 20,80
q_gronda: 0,00
h_immobile: 0,00
h_ostacolo: 0,00
zona: E
q_ter_prg: 20,80
h_prg: 7,50
q_gronda_PRG: 28,30

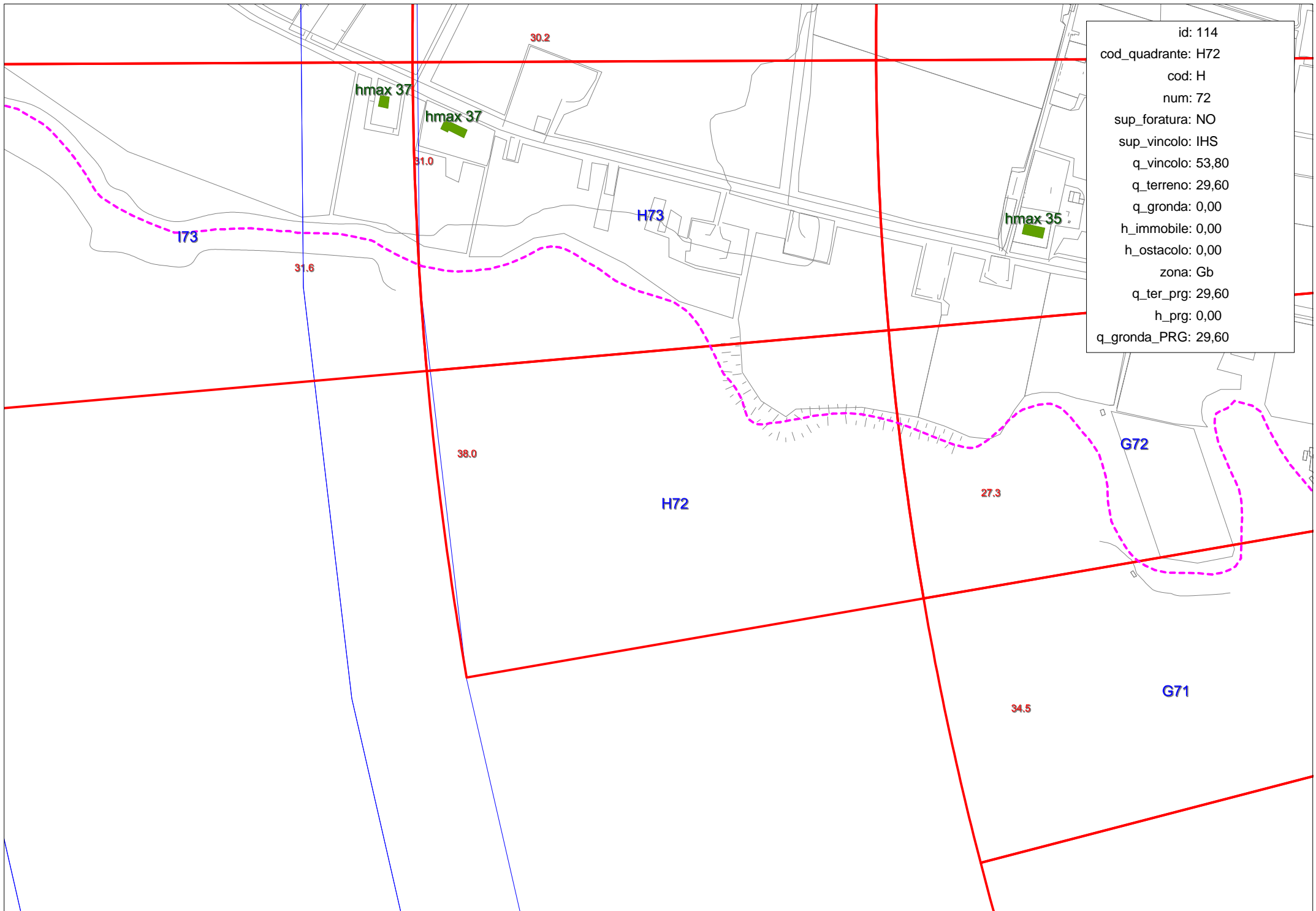


id: 112
cod_quadrante: G84
cod: G
num: 84
sup_foratura: NO
sup_vincolo: IHS
q_vincolo: 53,80
q_terreno: 11,60
q_gronda: 0,00
h_immobile: 0,00
h_ostacolo: 0,00
zona: E
q_ter_prg: 11,60
h_prg: 7,50
q_gronda_PRG: 19,10

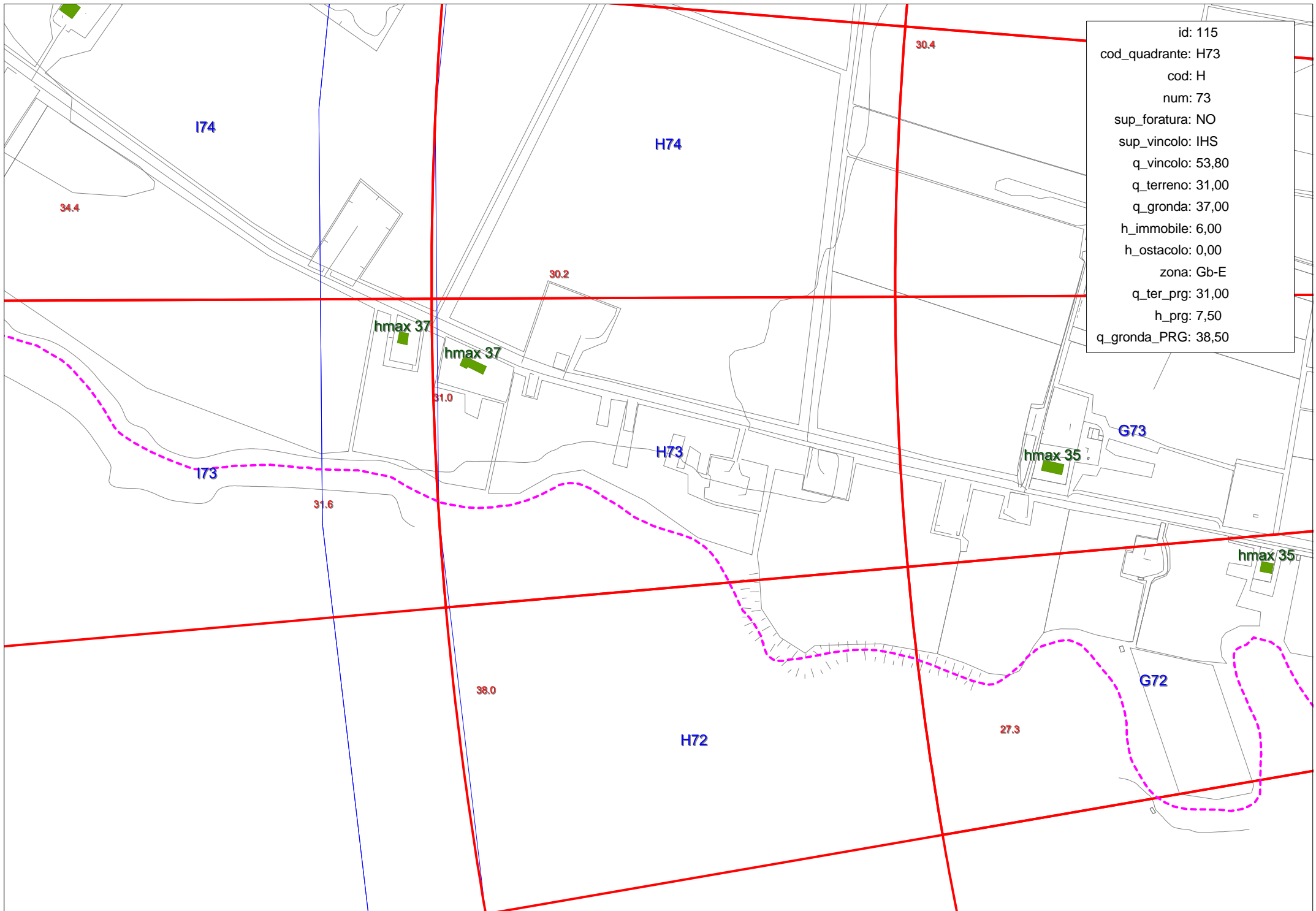


id: 113
cod_quadrante: G85
cod: G
num: 85
sup_foratura: NO
sup_vincolo: IHS
q_vincolo: 53,80
q_terreno: 12,70
q_gronda: 0,00
h_immobile: 0,00
h_ostacolo: 0,00
zona: E
q_ter_prg: 12,70
h_prg: 7,50
q_gronda_PRG: 20,20

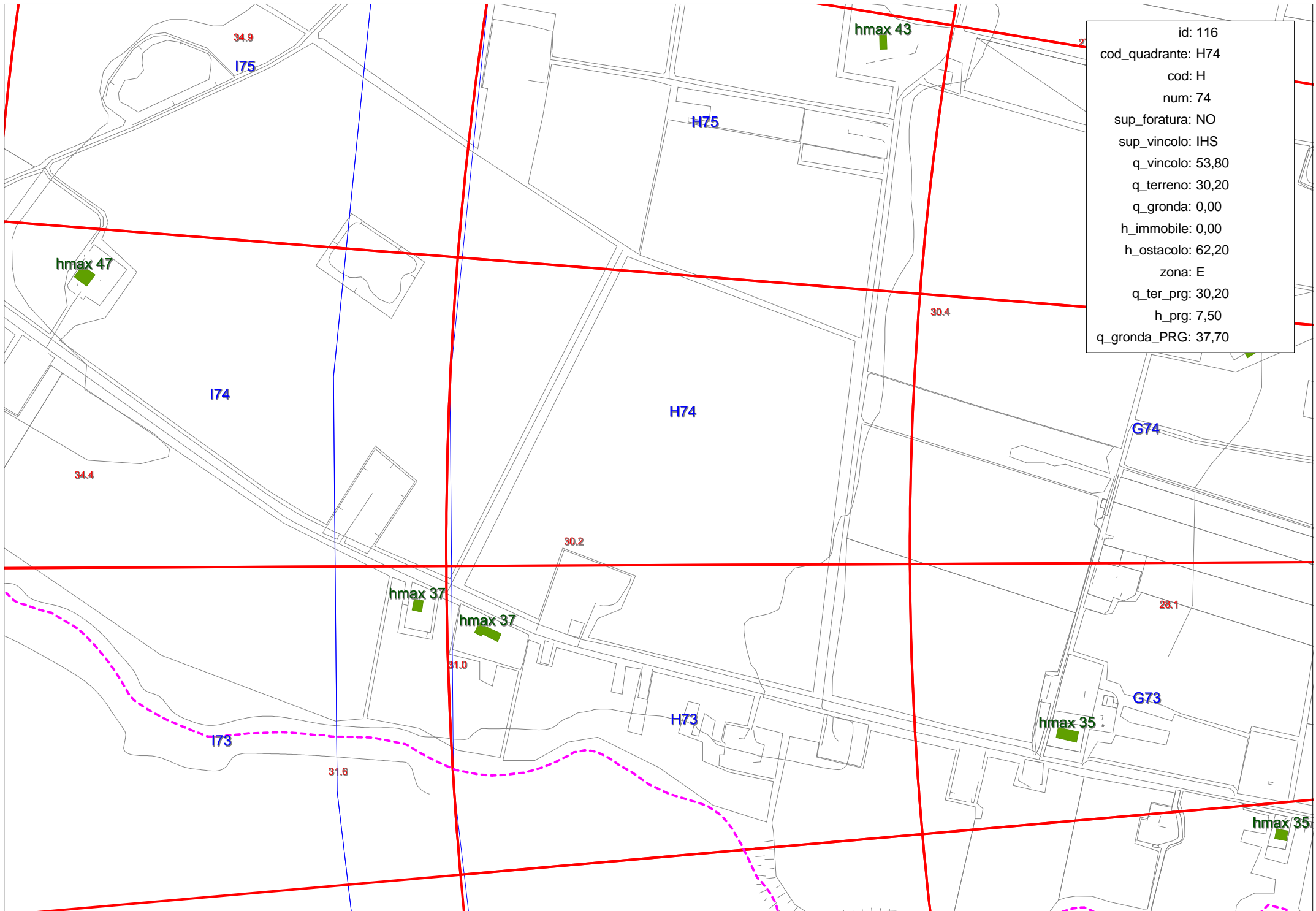




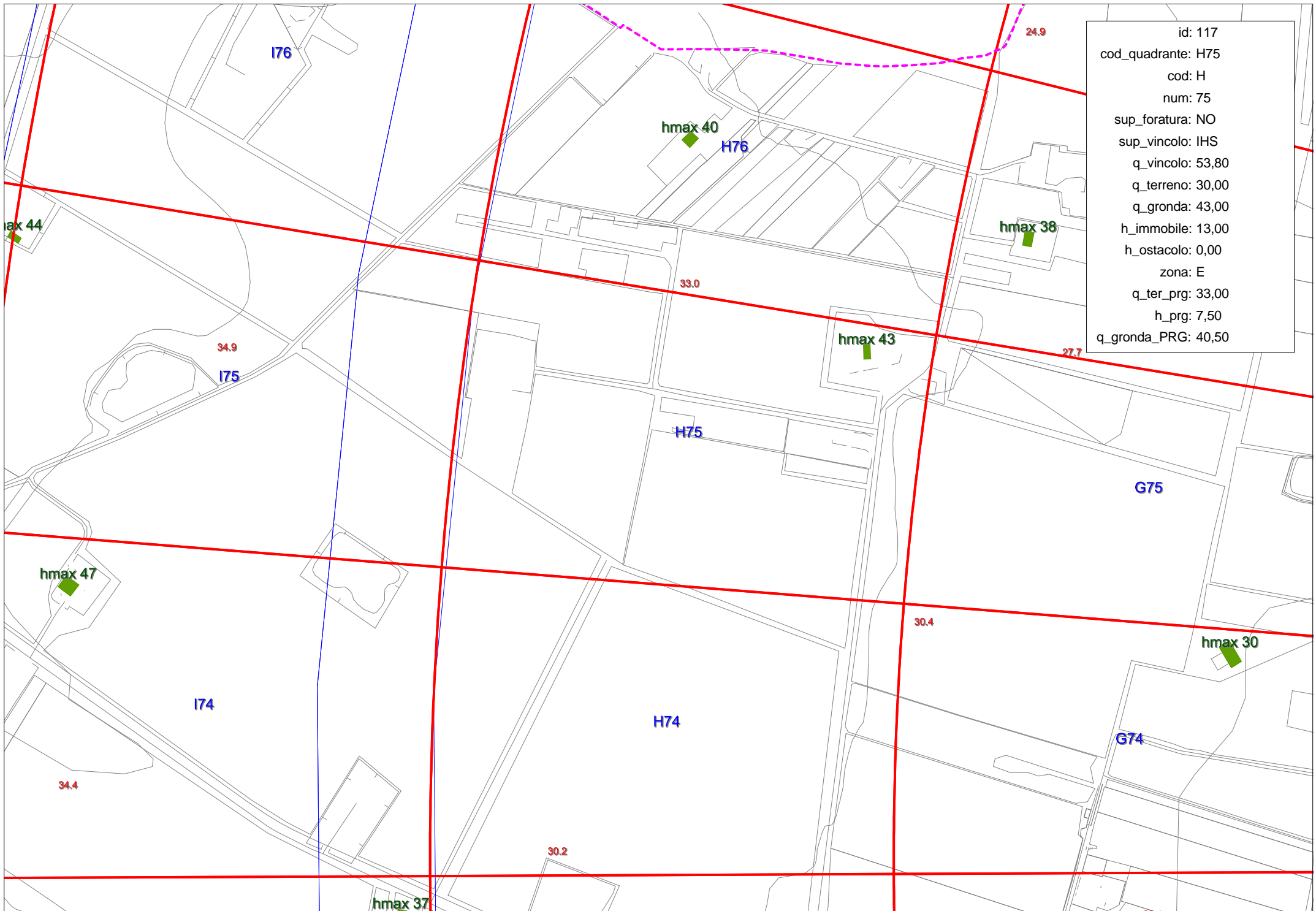
id: 114
cod_quadrante: H72
cod: H
num: 72
sup_foratura: NO
sup_vincolo: IHS
q_vincolo: 53,80
q_terreno: 29,60
q_gronda: 0,00
h_immobile: 0,00
h_ostacolo: 0,00
zona: Gb
q_ter_prg: 29,60
h_prg: 0,00
q_gronda_PRG: 29,60



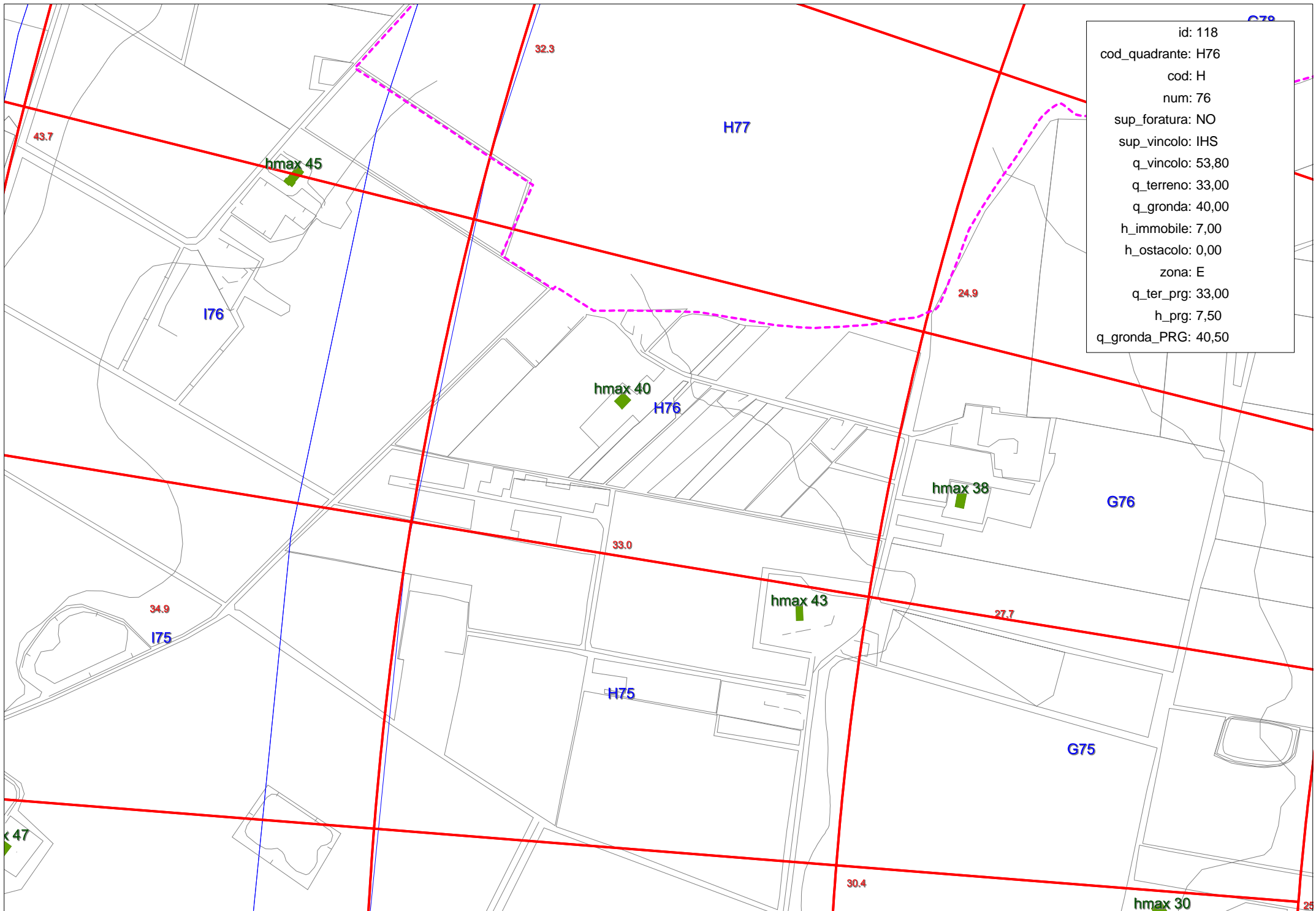
id:	115
cod_quadrante:	H73
cod:	H
num:	73
sup_foratura:	NO
sup_vincolo:	IHS
q_vincolo:	53,80
q_terreno:	31,00
q_gronda:	37,00
h_immobile:	6,00
h_ostacolo:	0,00
zona:	Gb-E
q_ter_prg:	31,00
h_prg:	7,50
q_gronda_PRG:	38,50

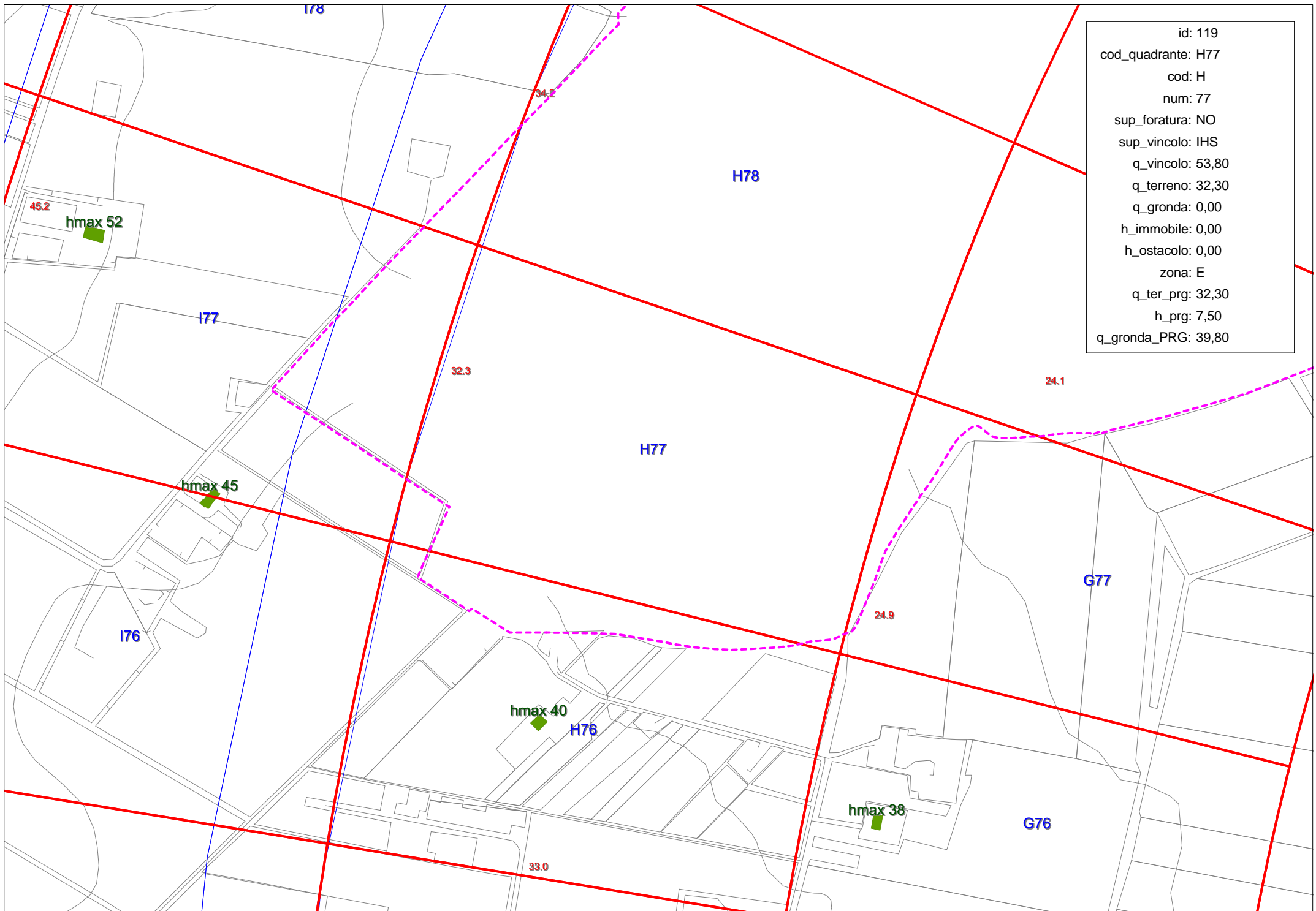


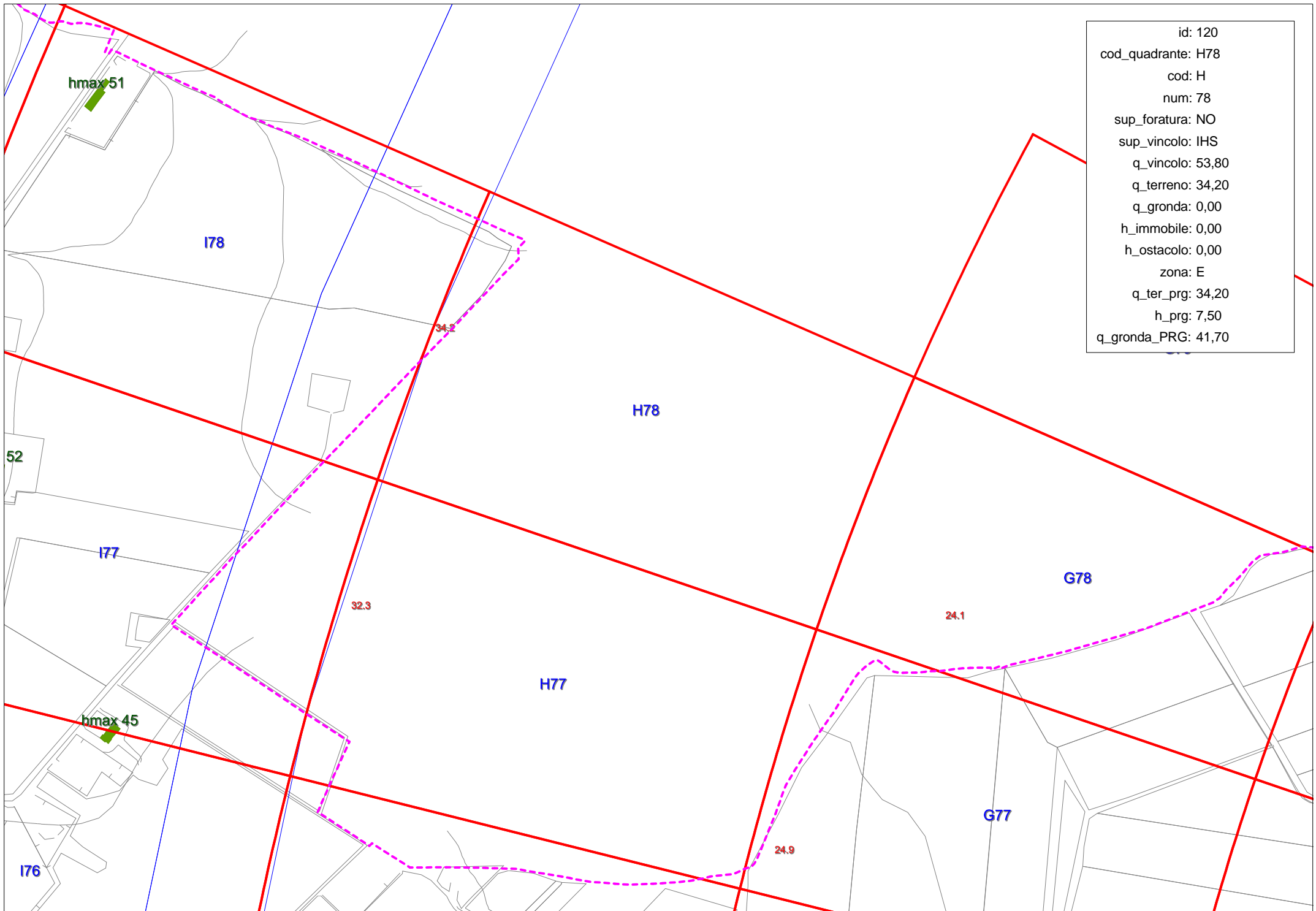
id:	116
cod_quadrante:	H74
cod:	H
num:	74
sup_foratura:	NO
sup_vincolo:	IHS
q_vincolo:	53,80
q_terreno:	30,20
q_gronda:	0,00
h_immobile:	0,00
h_ostacolo:	62,20
zona:	E
q_ter_prg:	30,20
h_prg:	7,50
q_gronda_PRG:	37,70

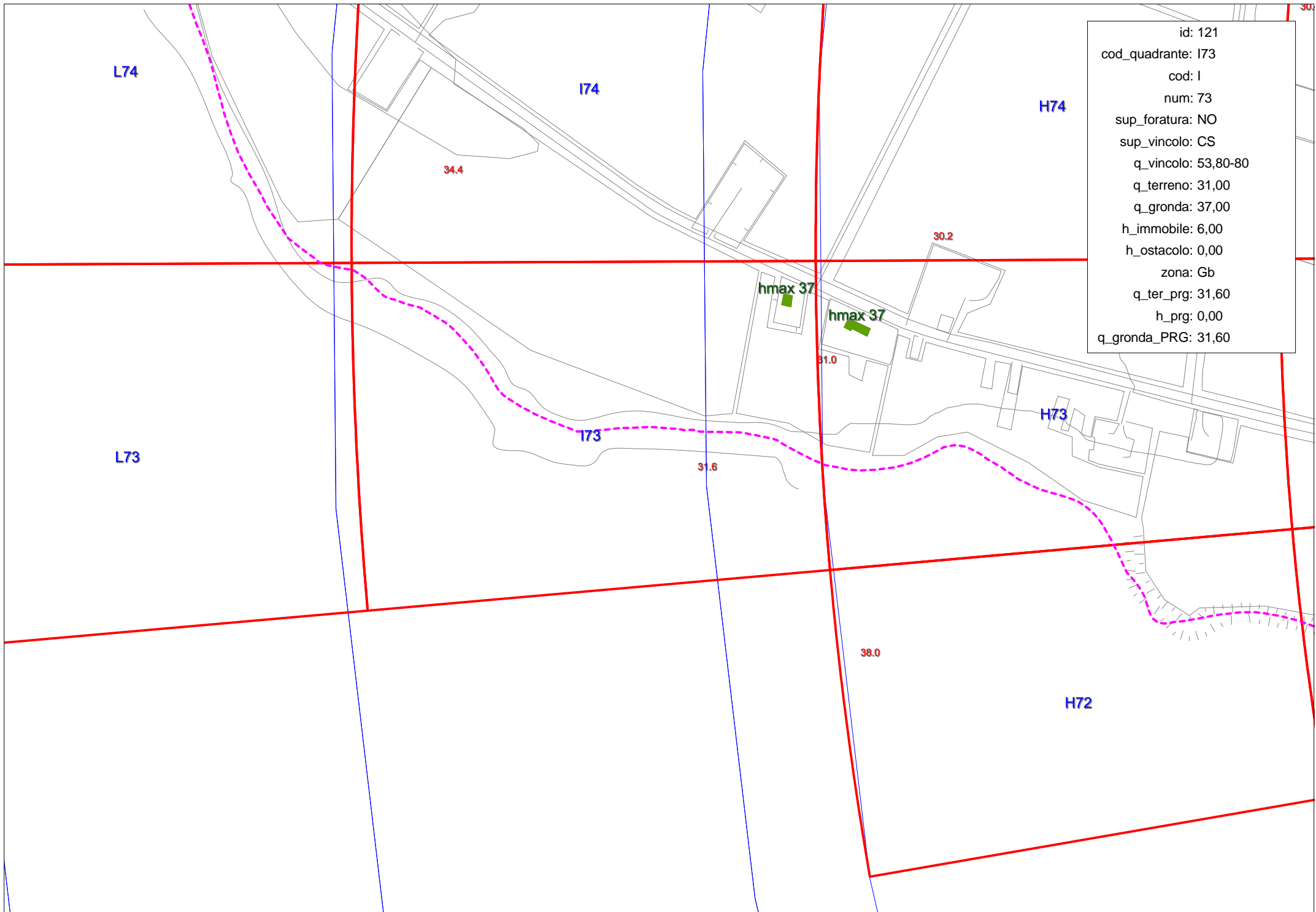


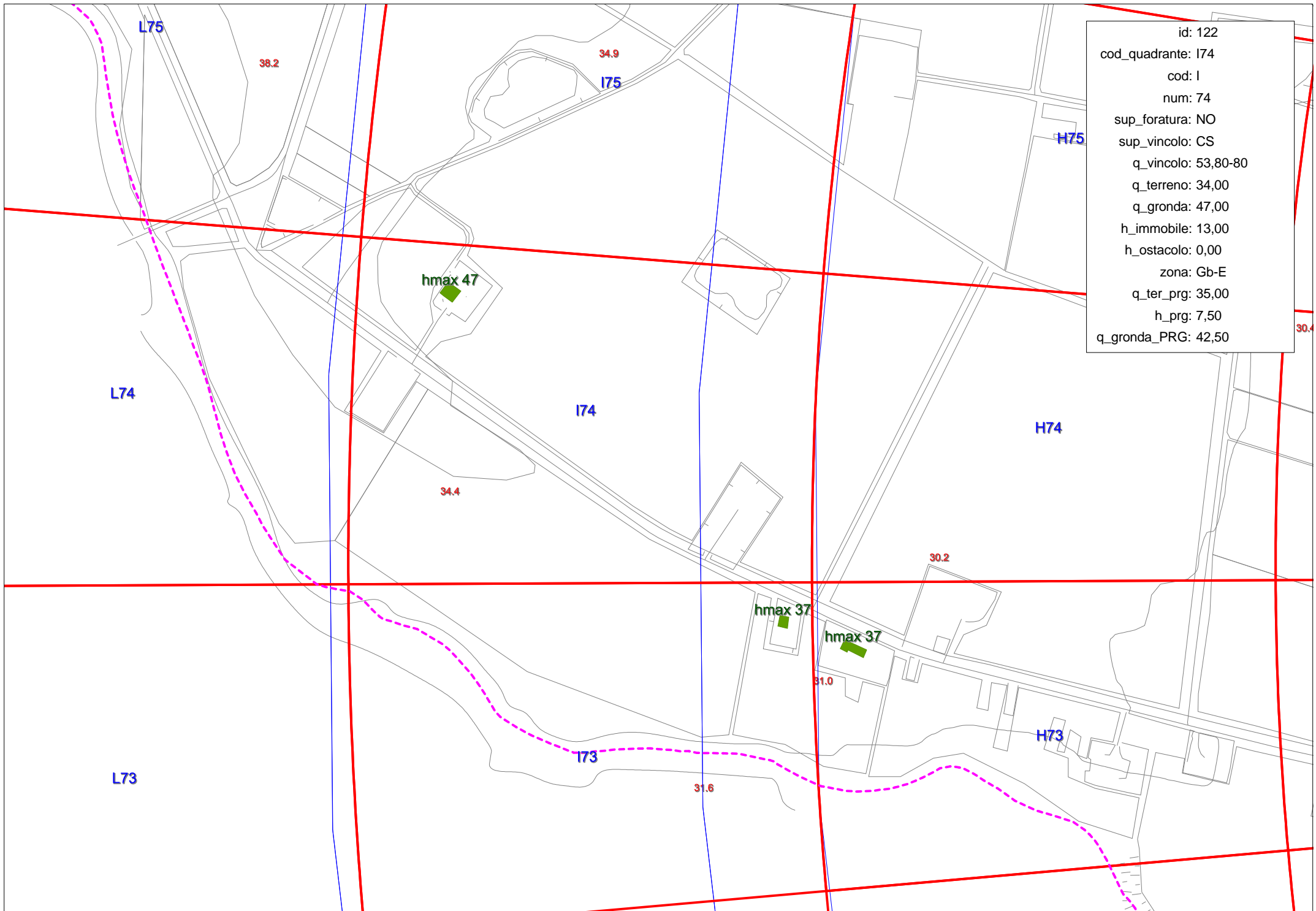
id:	117
cod_quadrante:	H75
cod:	H
num:	75
sup_foratura:	NO
sup_vincolo:	IHS
q_vincolo:	53,80
q_terreno:	30,00
q_gronda:	43,00
h_immobile:	13,00
h_ostacolo:	0,00
zona:	E
q_ter_prg:	33,00
h_prg:	7,50
q_gronda_PRG:	40,50



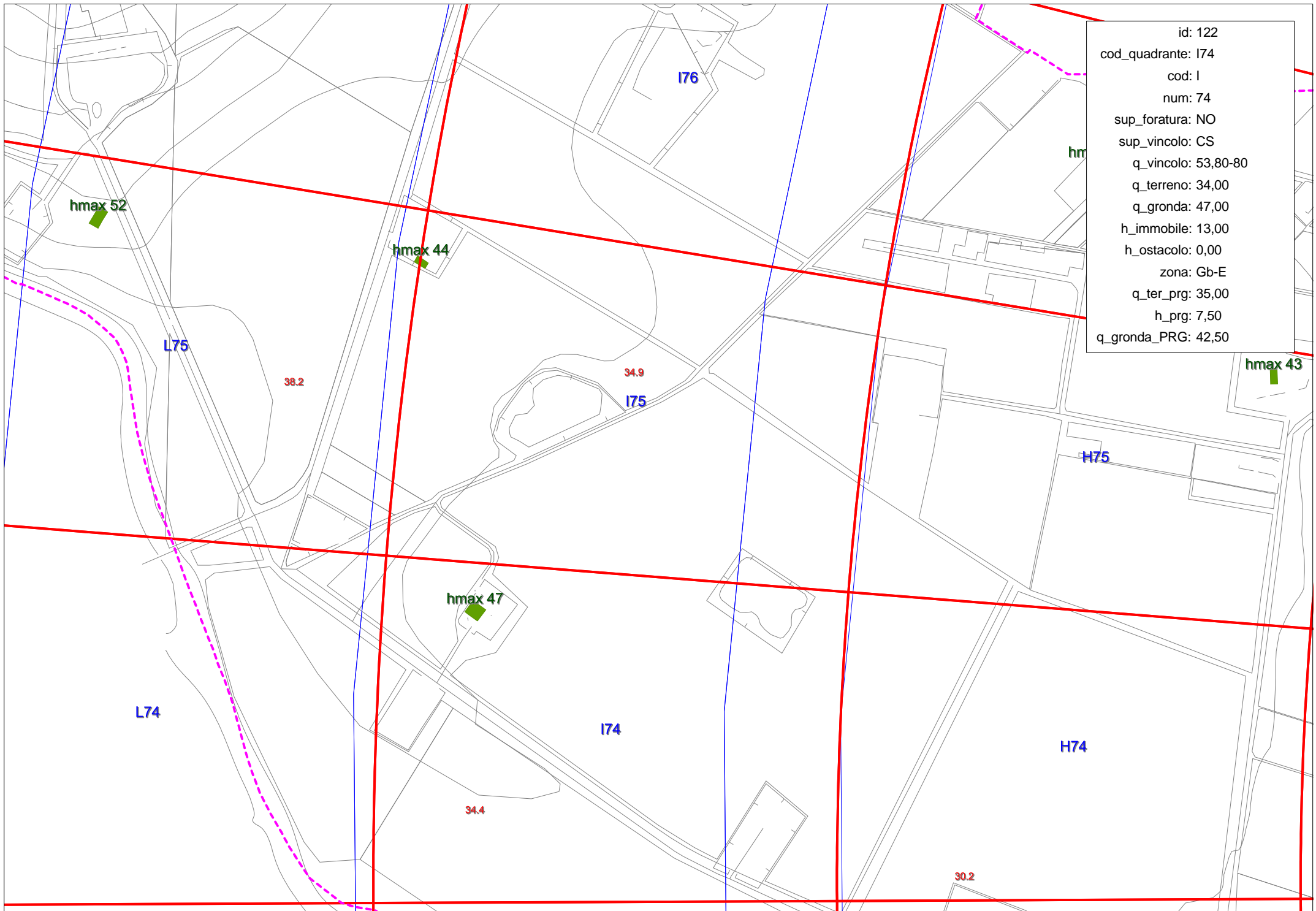


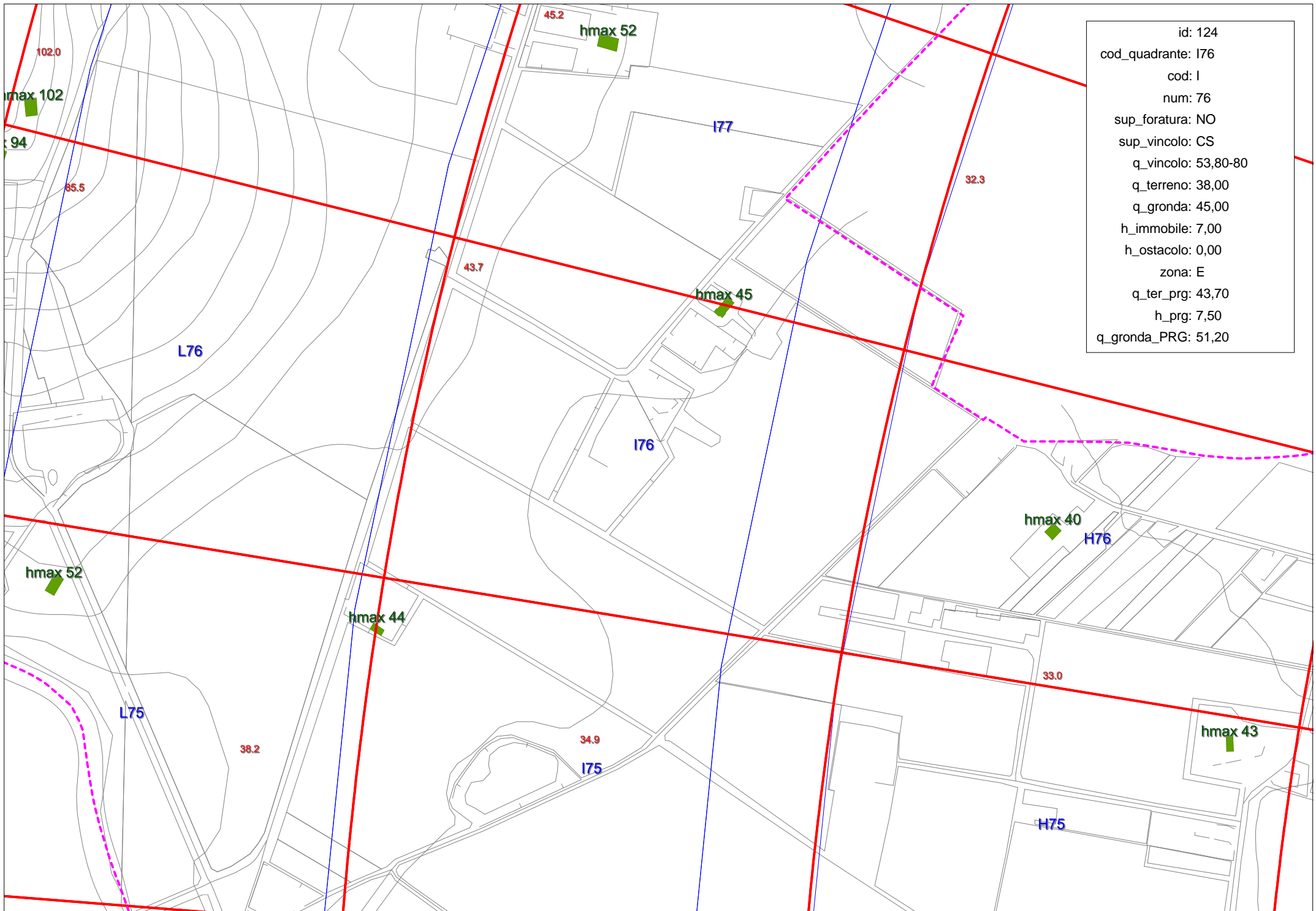


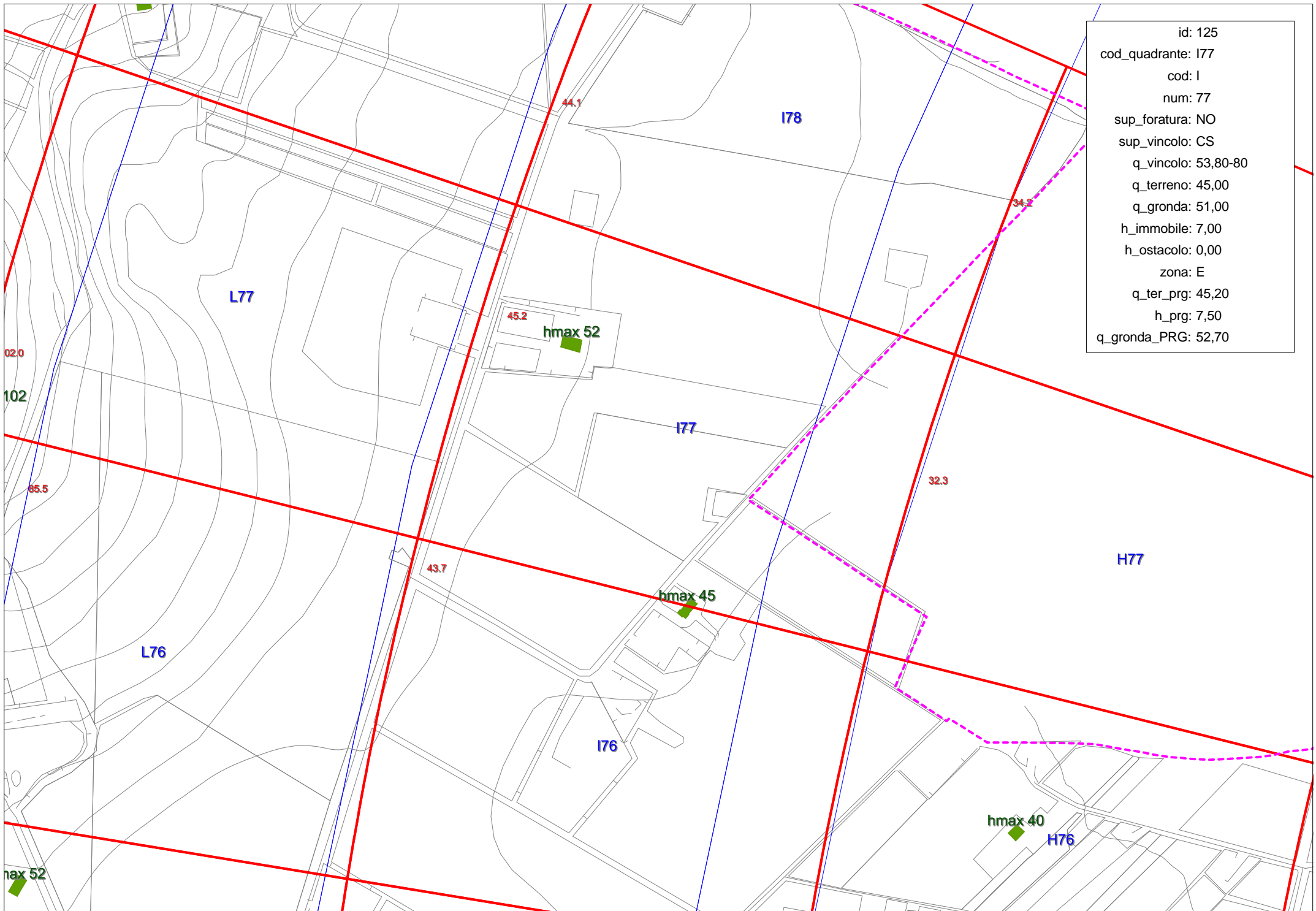


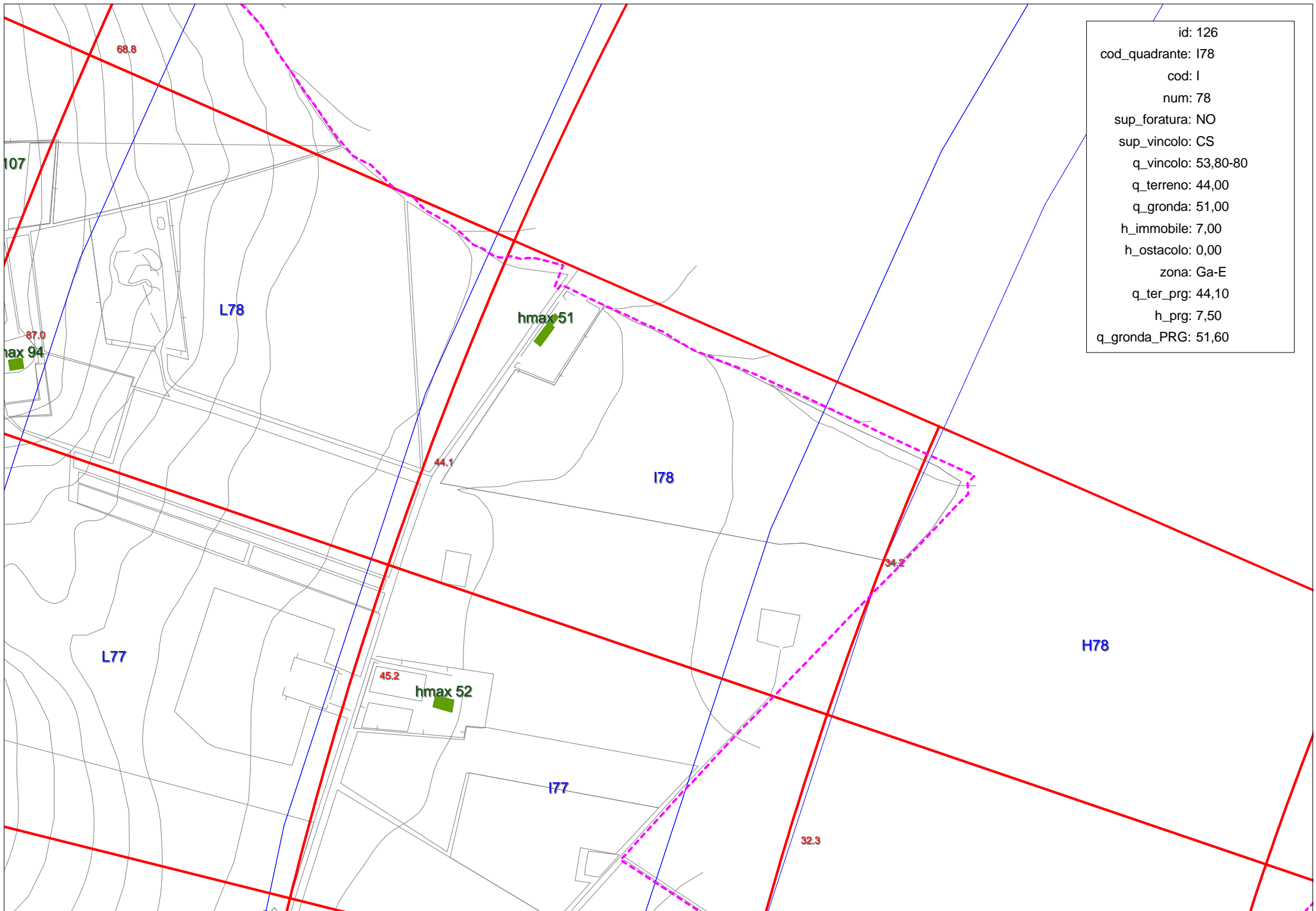


id:	122
cod_quadrante:	I74
cod:	I
num:	74
sup_foratura:	NO
sup_vincolo:	CS
q_vincolo:	53,80-80
q_terreno:	34,00
q_gronda:	47,00
h_immobile:	13,00
h_ostacolo:	0,00
zona:	Gb-E
q_ter_prg:	35,00
h_prg:	7,50
q_gronda_PRG:	42,50

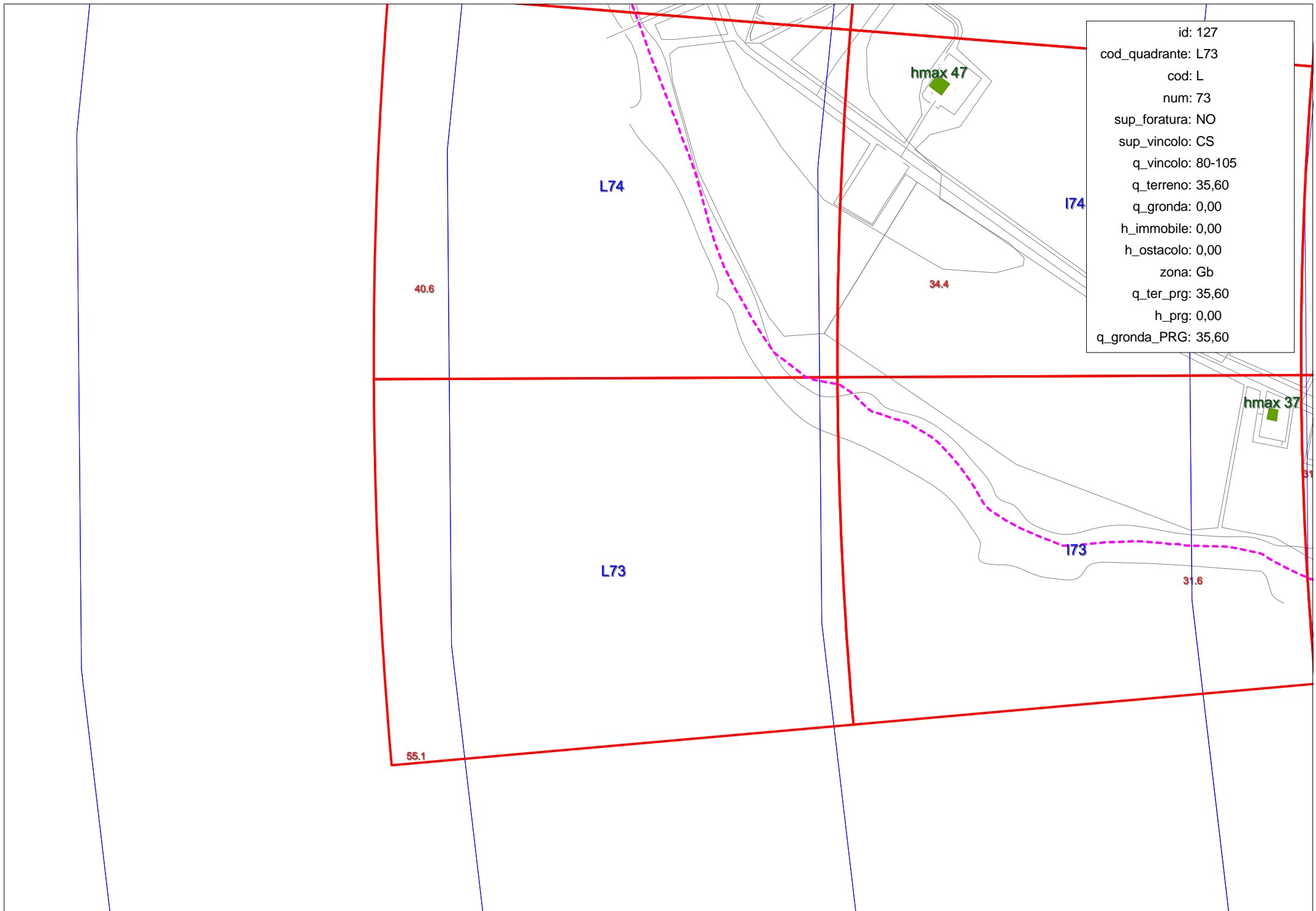


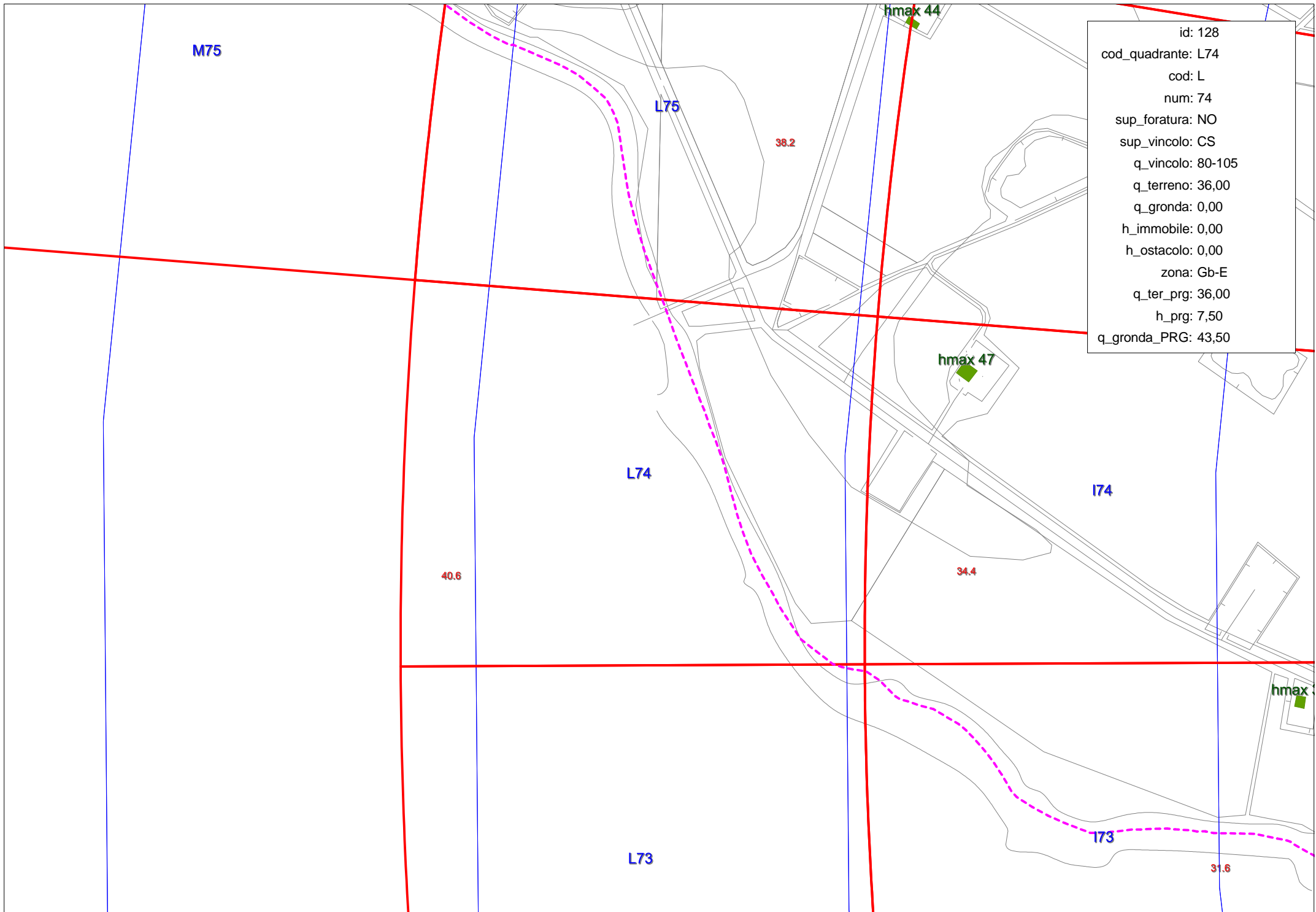




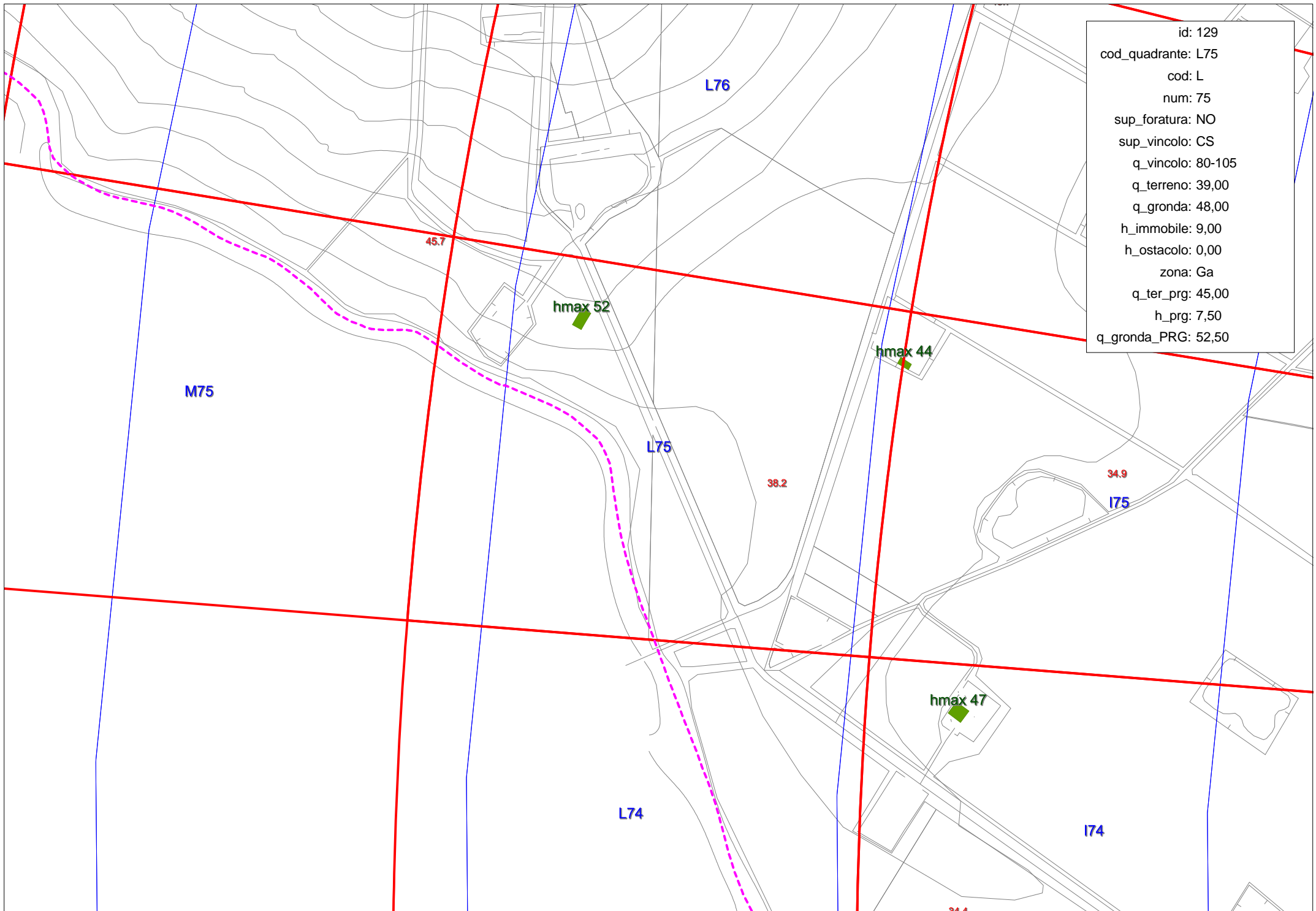


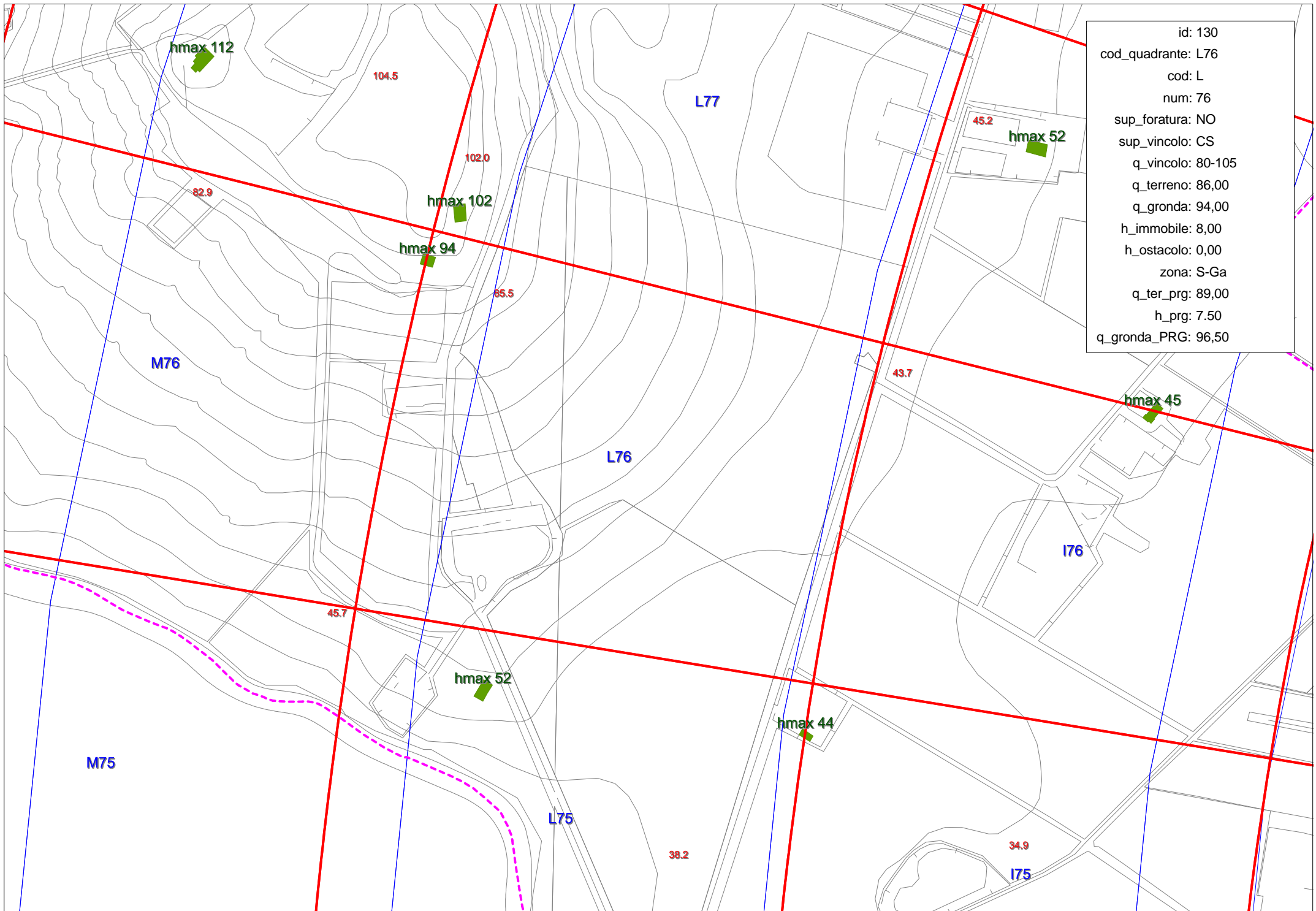
id:	126
cod_quadrante:	I78
cod:	I
num:	78
sup_foratura:	NO
sup_vincolo:	CS
q_vincolo:	53,80-80
q_terreno:	44,00
q_gronda:	51,00
h_immobile:	7,00
h_ostacolo:	0,00
zona:	Ga-E
q_ter_prg:	44,10
h_prg:	7,50
q_gronda_PRG:	51,60

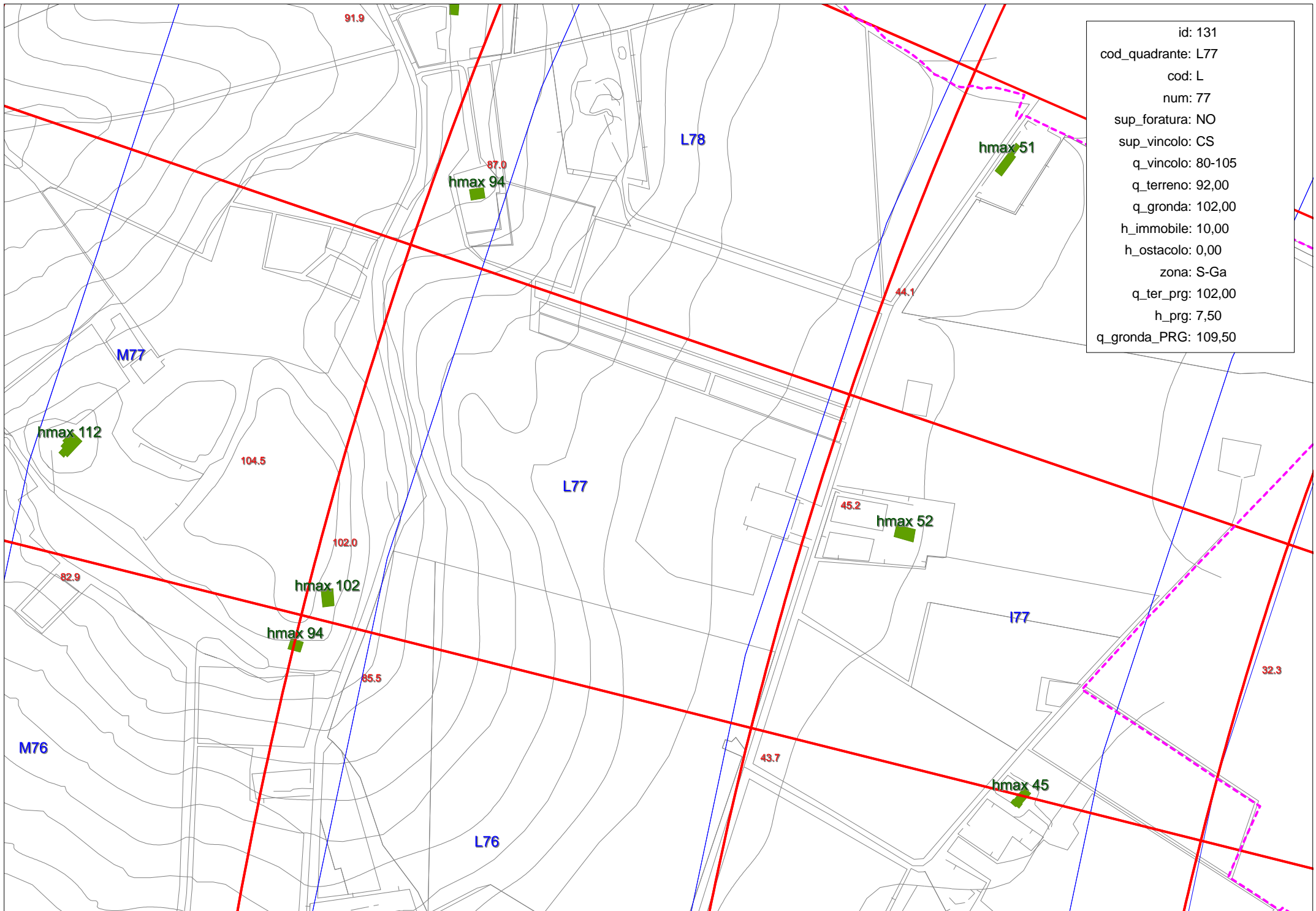


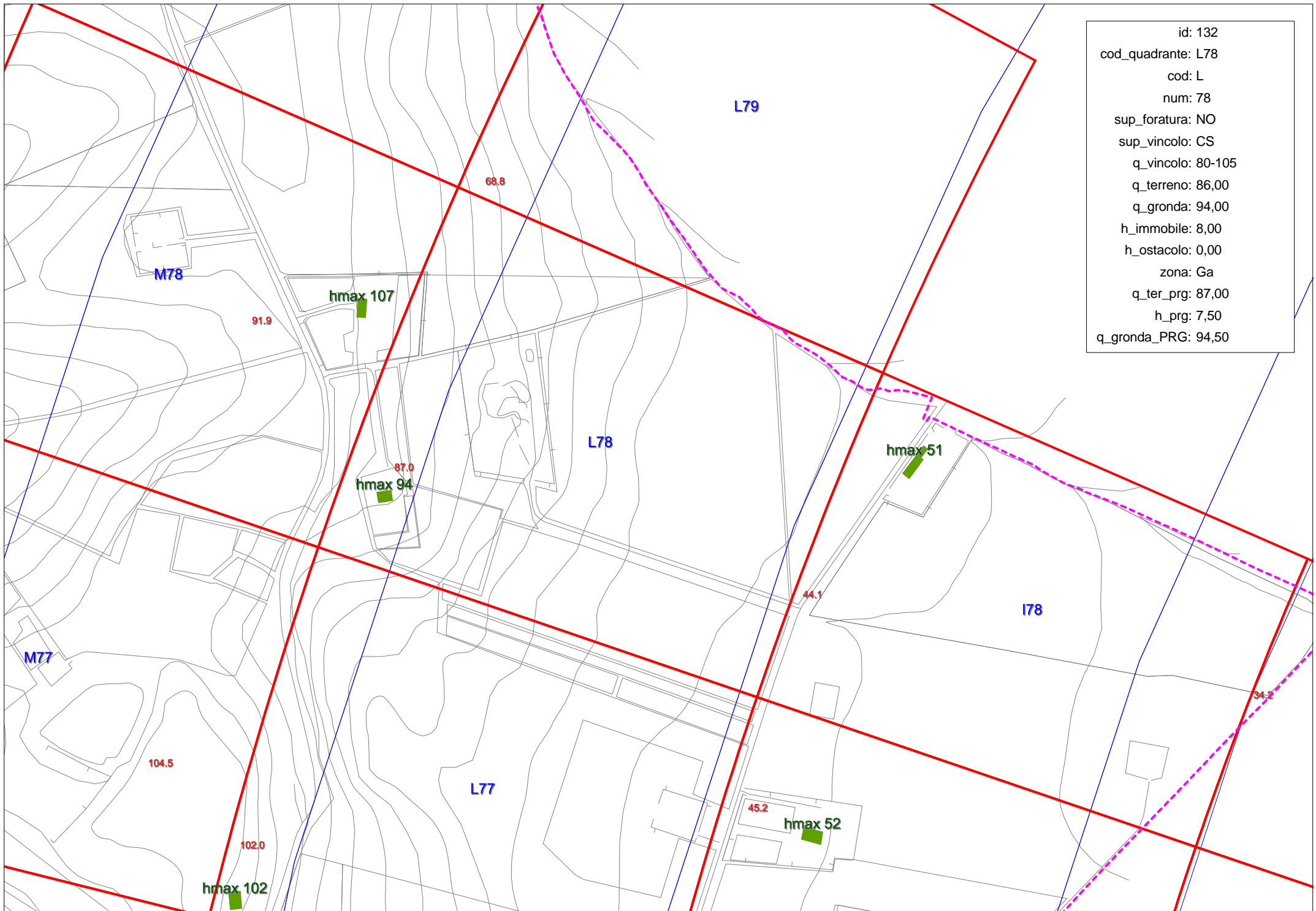


id:	128
cod_quadrante:	L74
cod:	L
num:	74
sup_foratura:	NO
sup_vincolo:	CS
q_vincolo:	80-105
q_terreno:	36,00
q_gronda:	0,00
h_immobile:	0,00
h_ostacolo:	0,00
zona:	Gb-E
q_ter_prg:	36,00
h_prg:	7,50
q_gronda_PRG:	43,50

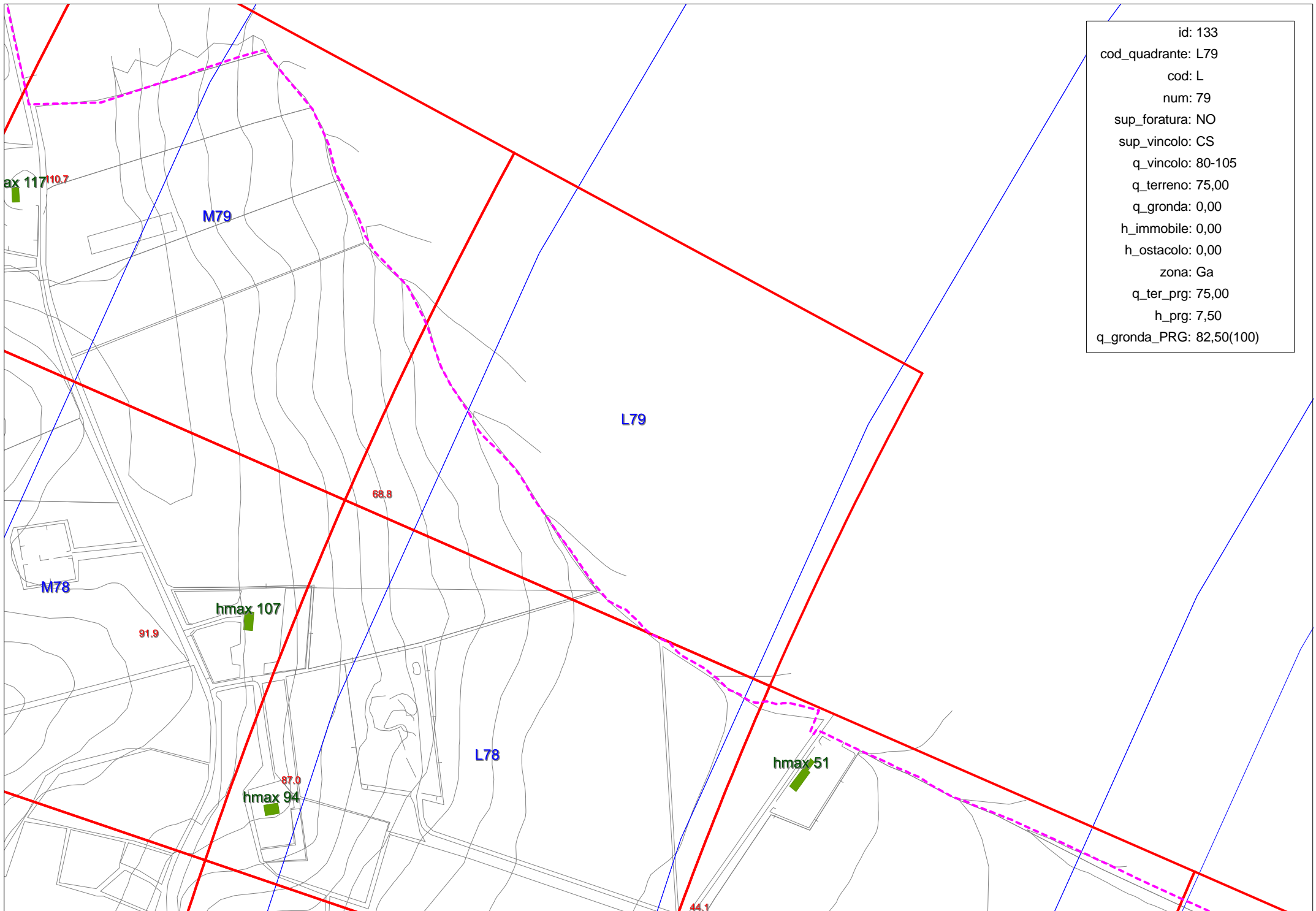




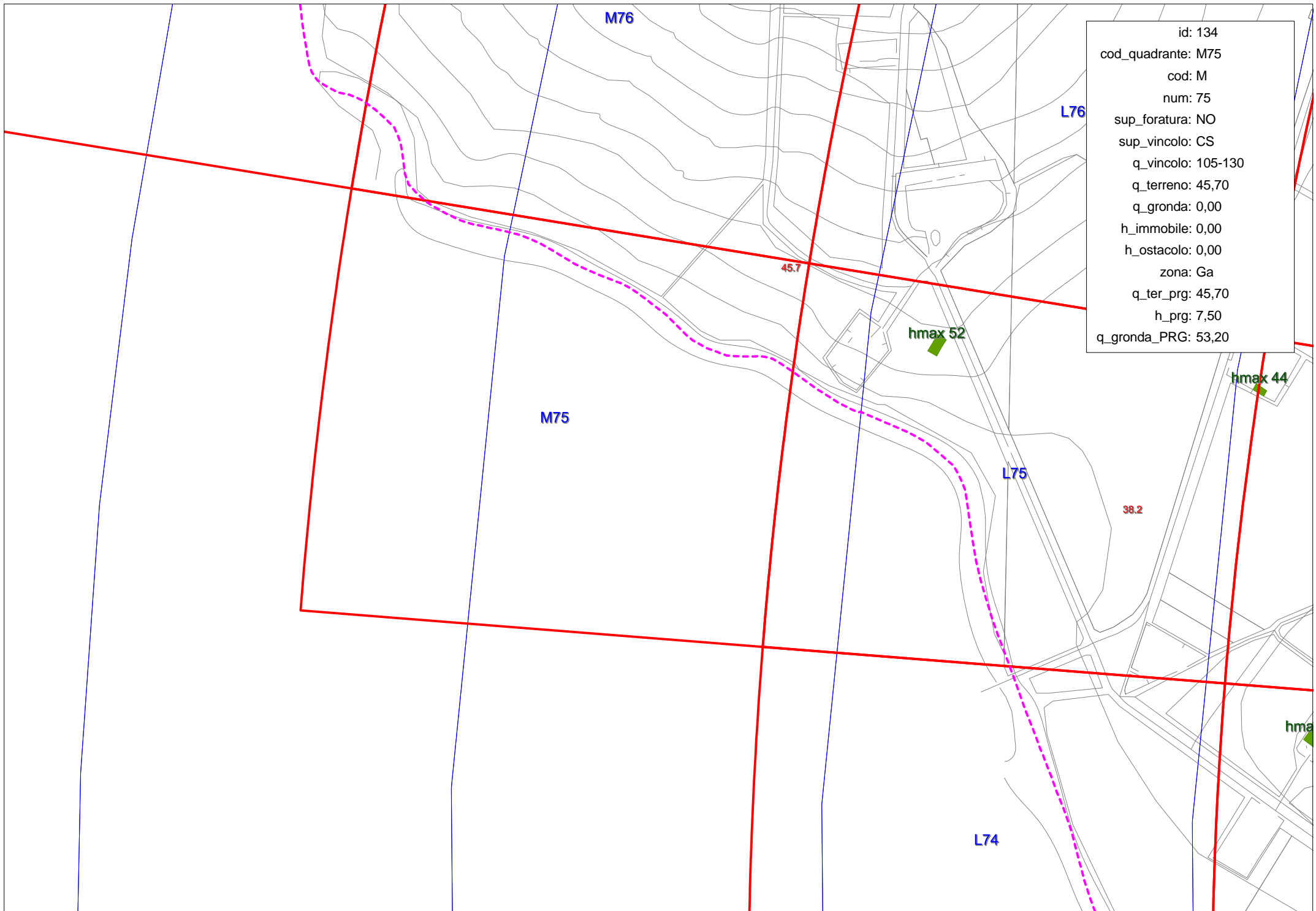


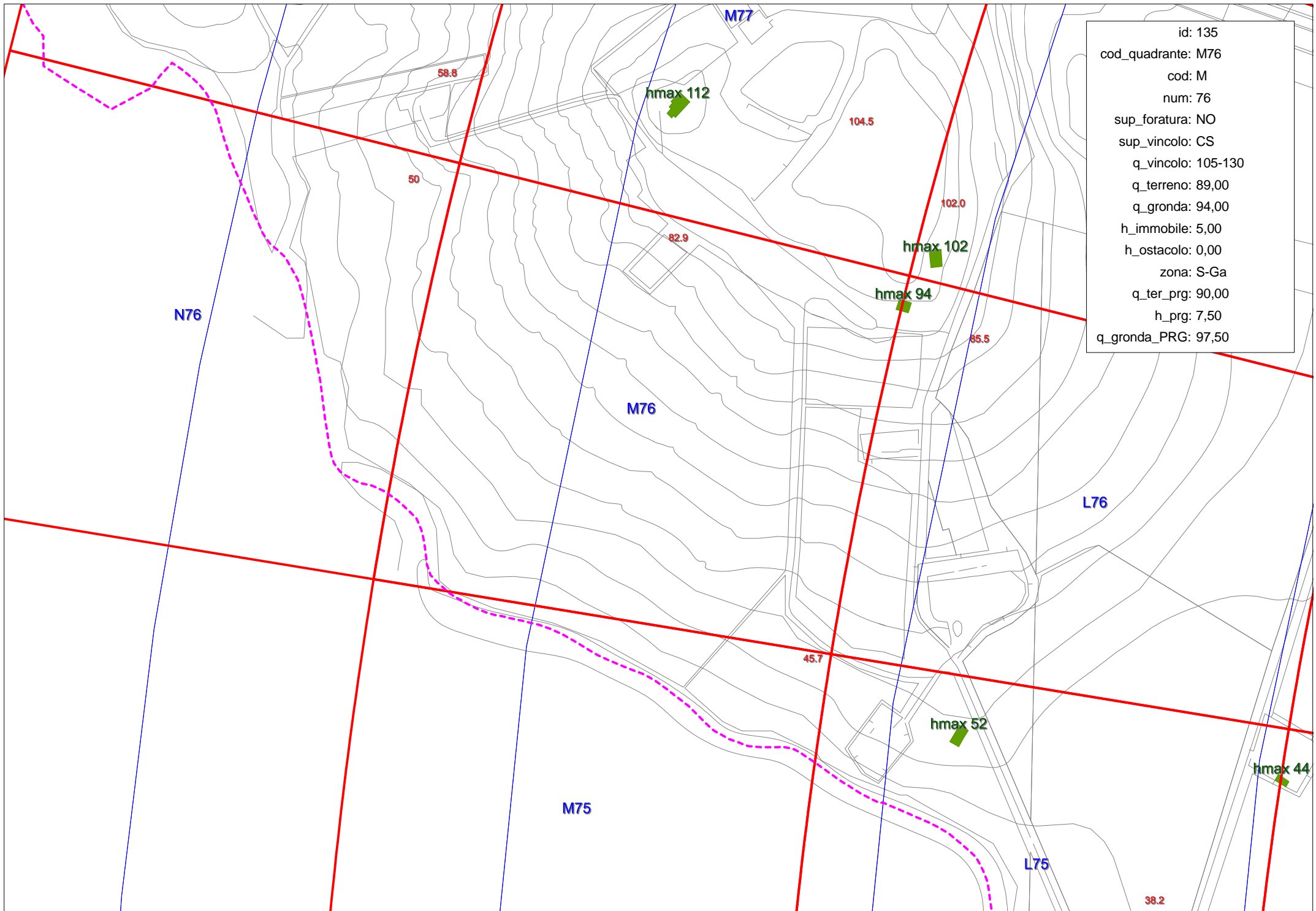


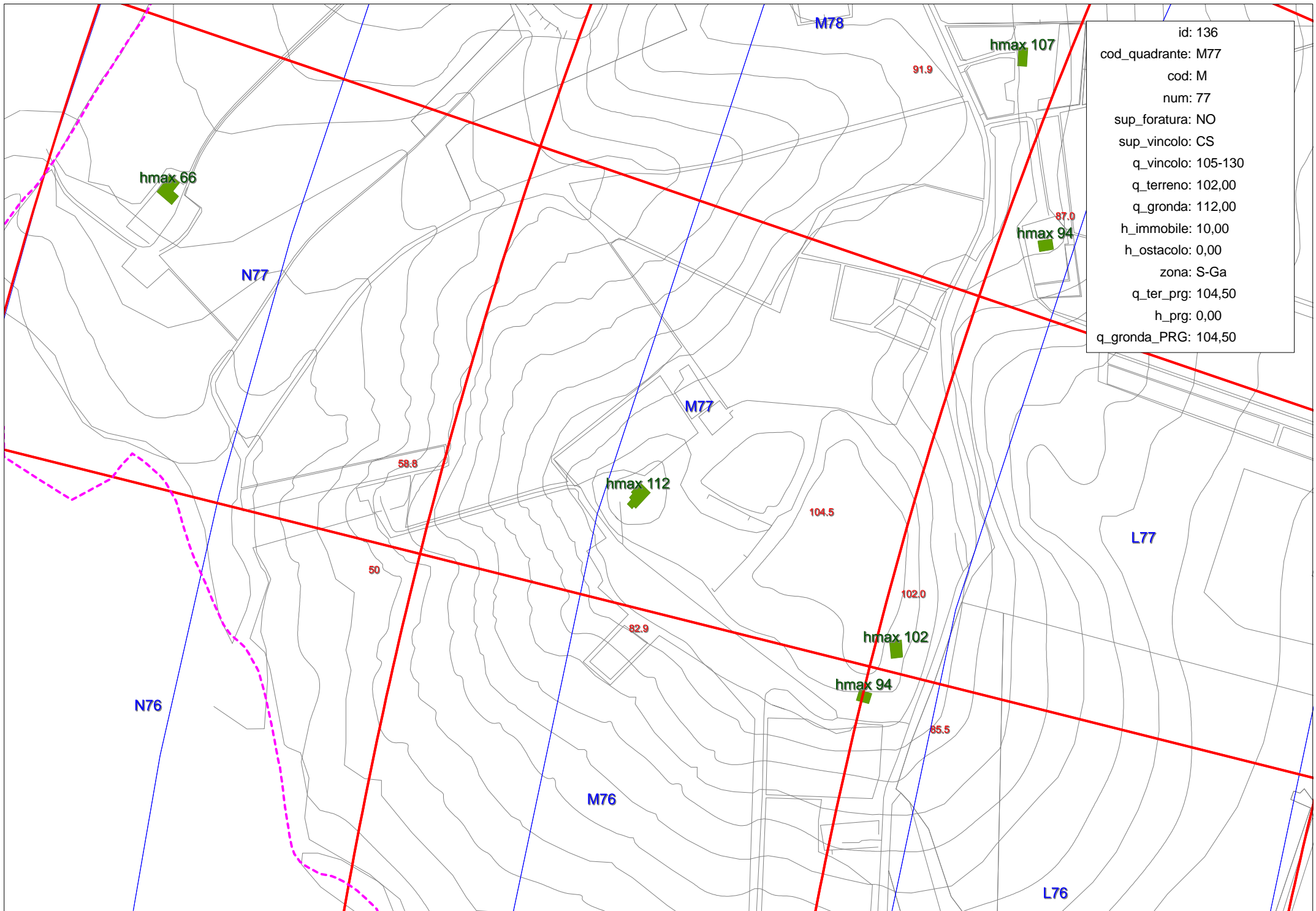
id:	132
cod_quadrante:	L78
cod:	L
num:	78
sup_foratura:	NO
sup_vincolo:	CS
q_vincolo:	80-105
q_terreno:	86,00
q_gronda:	94,00
h_immobile:	8,00
h_ostacolo:	0,00
zona:	Ga
q_ter_prg:	87,00
h_prg:	7,50
q_gronda_PRG:	94,50

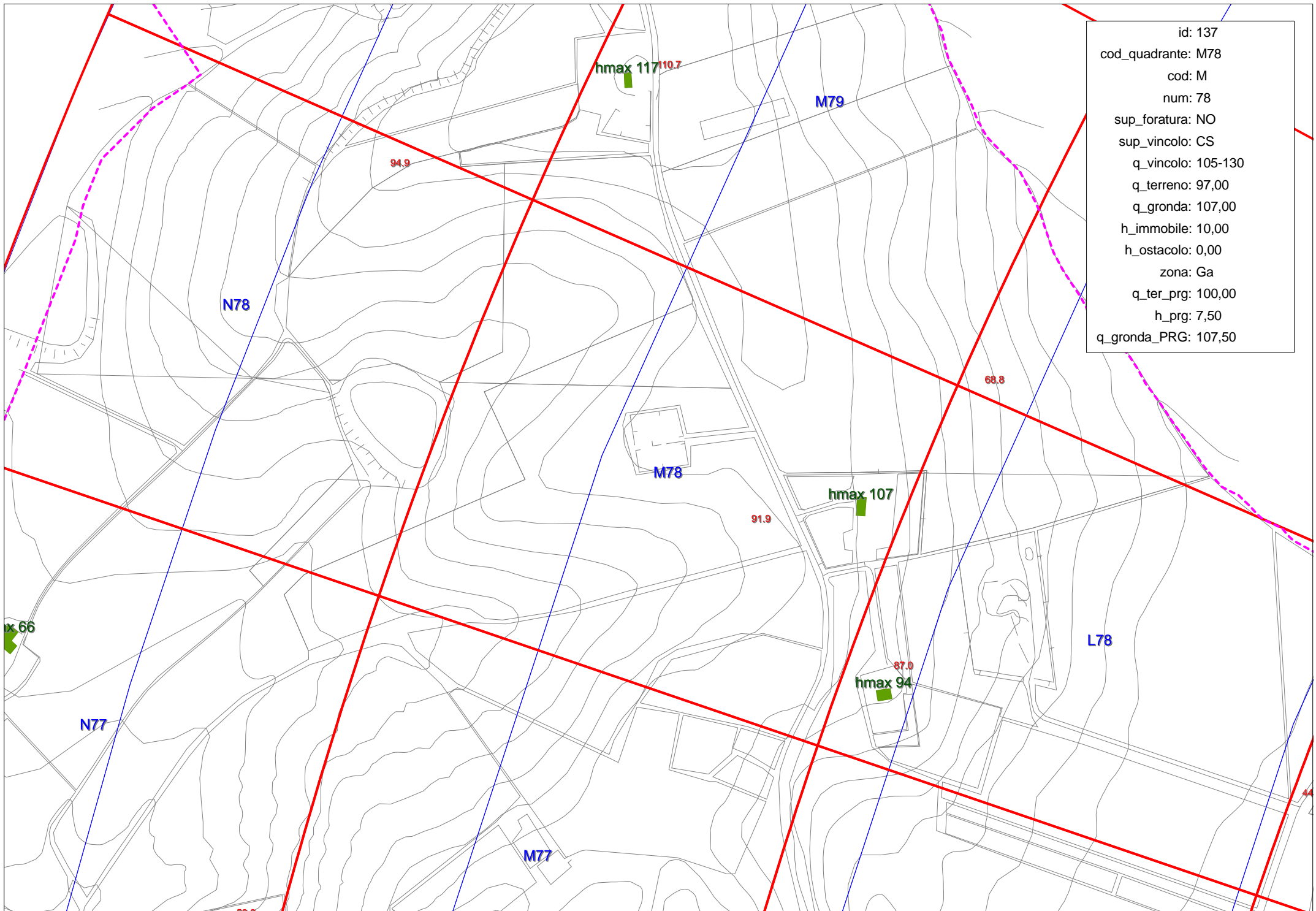


id: 133
cod_quadrante: L79
cod: L
num: 79
sup_foratura: NO
sup_vincolo: CS
q_vincolo: 80-105
q_terreno: 75,00
q_gronda: 0,00
h_immobile: 0,00
h_ostacolo: 0,00
zona: Ga
q_ter_prg: 75,00
h_prg: 7,50
q_gronda_PRG: 82,50(100)

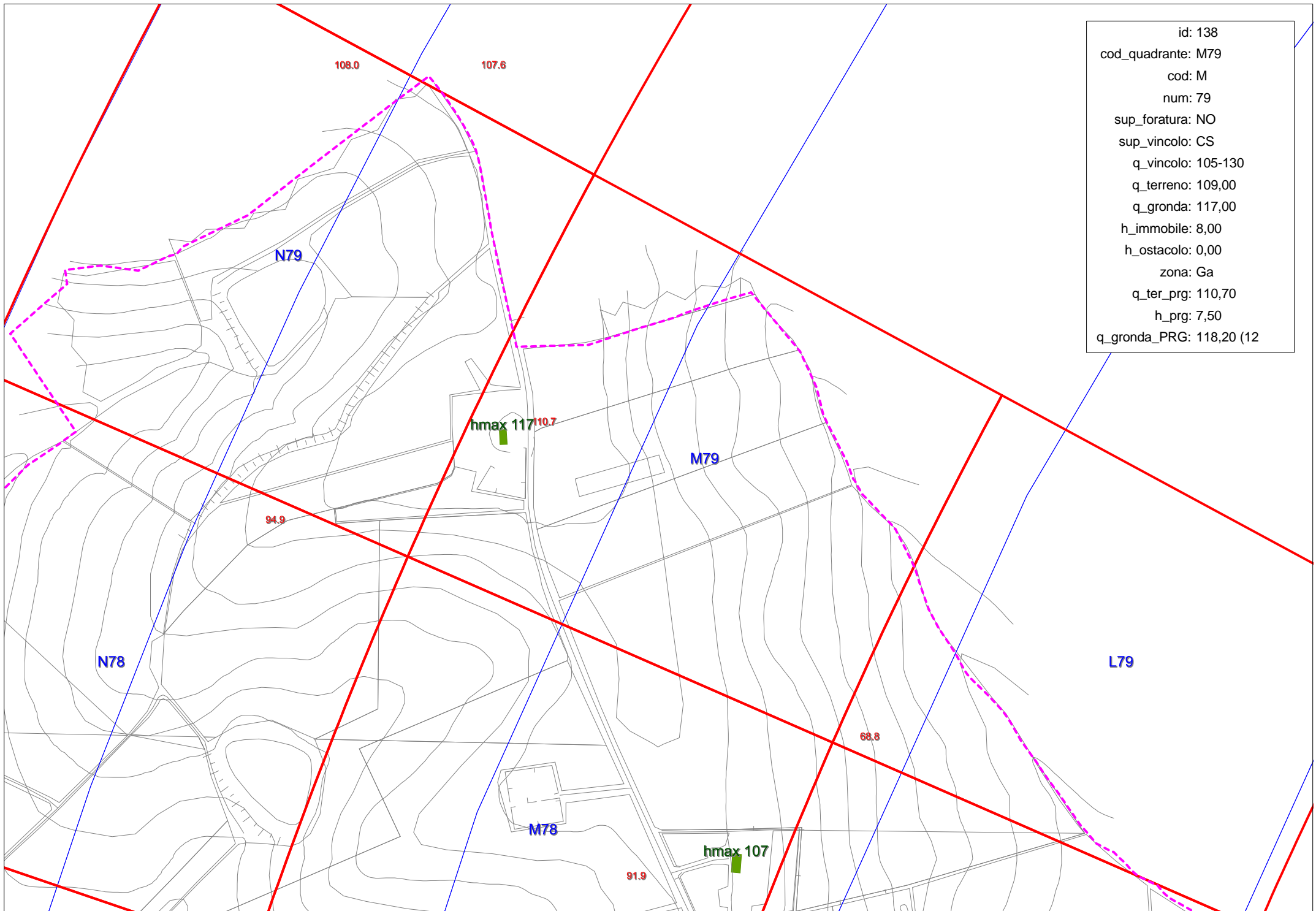




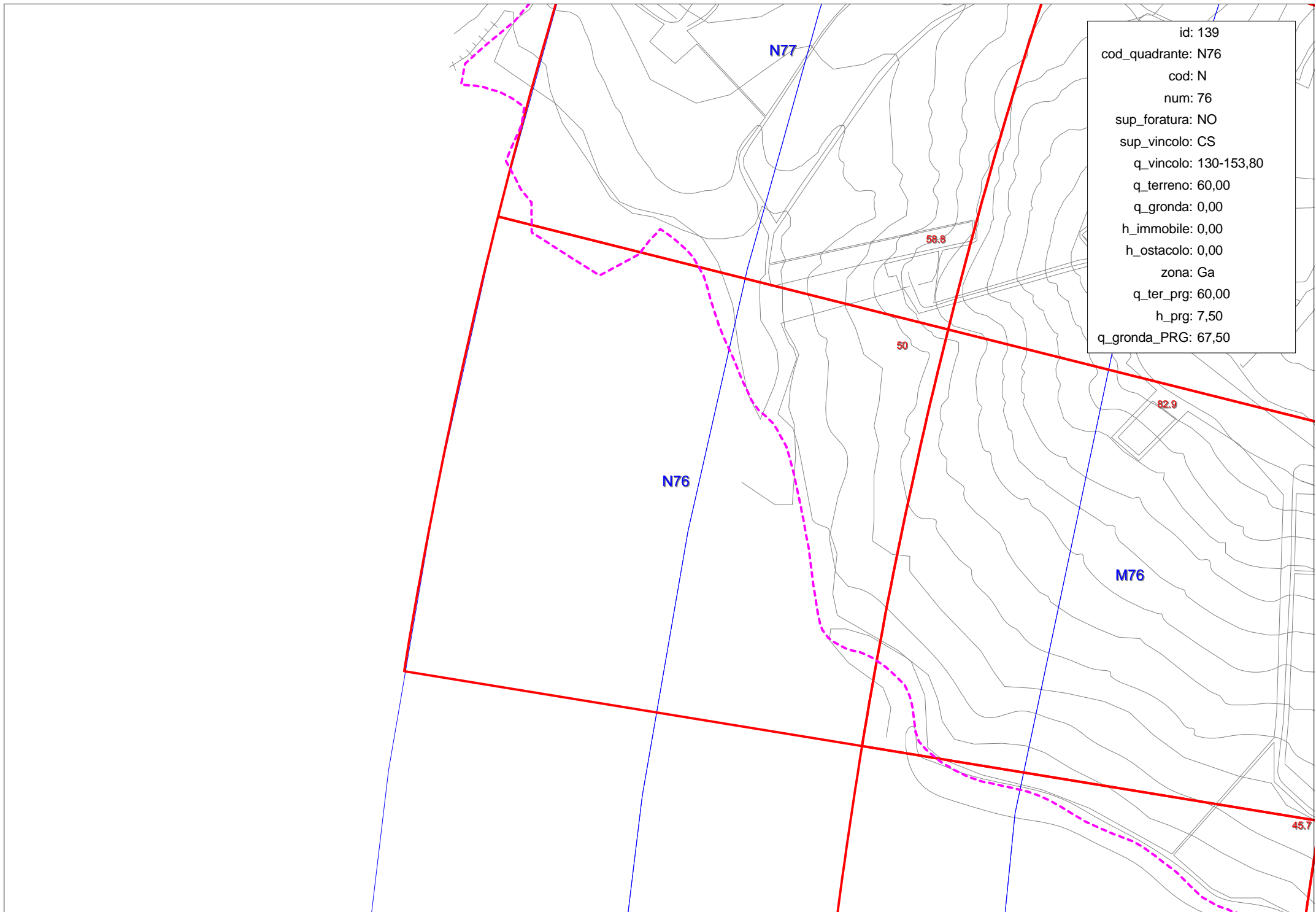




id:	137
cod_quadrante:	M78
cod:	M
num:	78
sup_foratura:	NO
sup_vincolo:	CS
q_vincolo:	105-130
q_terreno:	97,00
q_gronda:	107,00
h_immobile:	10,00
h_ostacolo:	0,00
zona:	Ga
q_ter_prg:	100,00
h_prg:	7,50
q_gronda_PRG:	107,50



id:	138
cod_quadrante:	M79
cod:	M
num:	79
sup_foratura:	NO
sup_vincolo:	CS
q_vincolo:	105-130
q_terreno:	109,00
q_gronda:	117,00
h_immobile:	8,00
h_ostacolo:	0,00
zona:	Ga
q_ter_prg:	110,70
h_prg:	7,50
q_gronda_PRG:	118,20 (12)



N77

N76

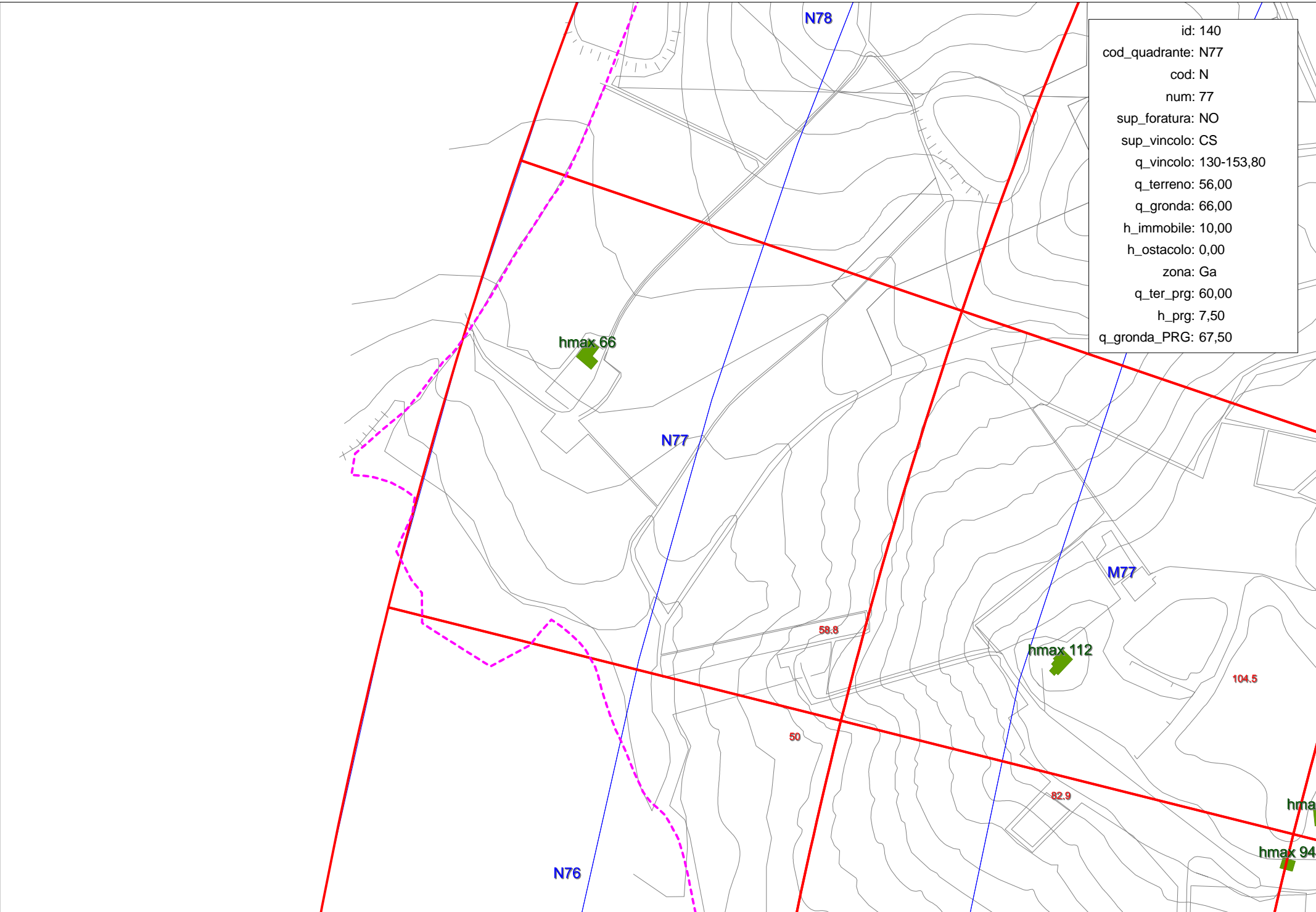
M76

58.8

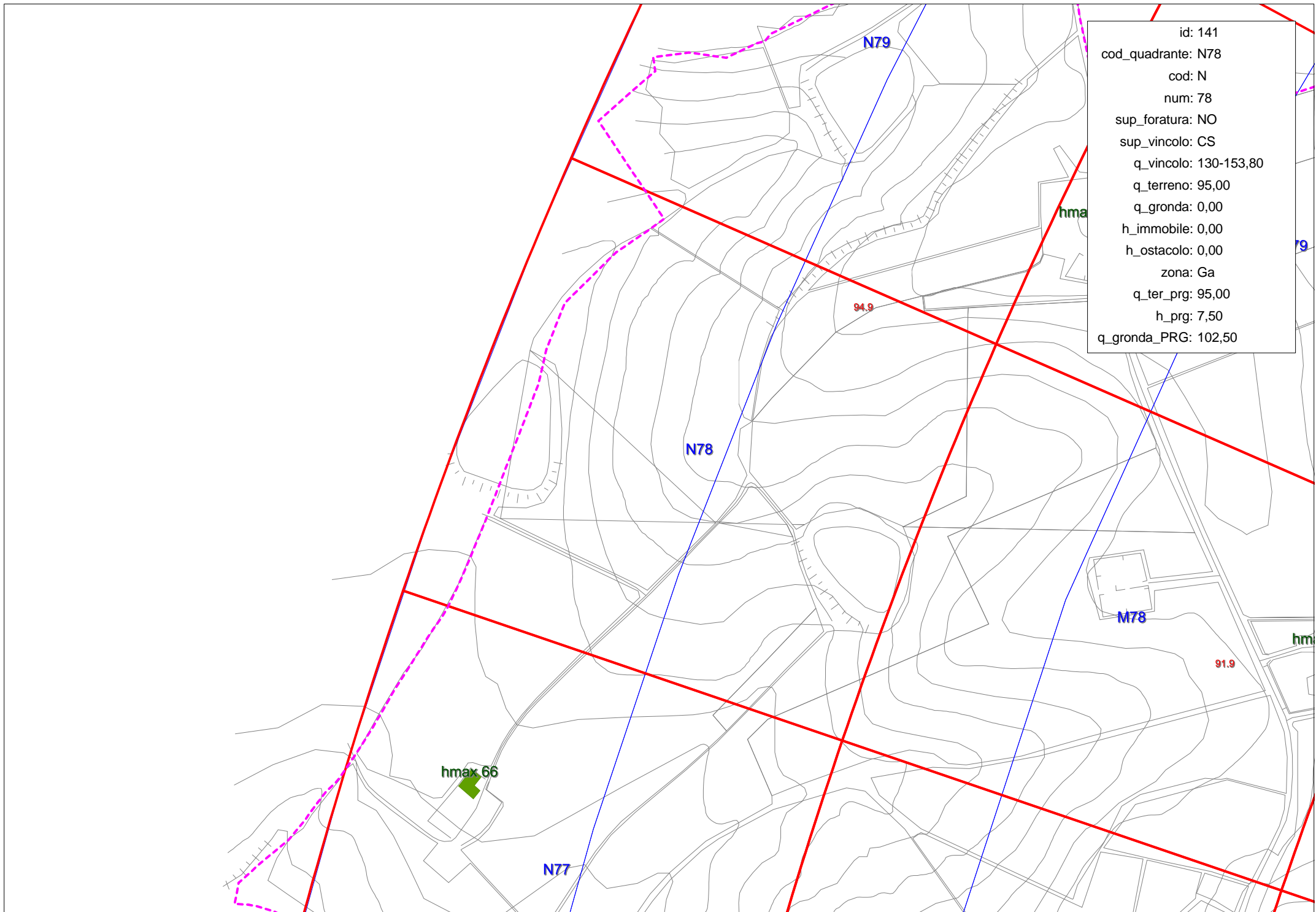
50

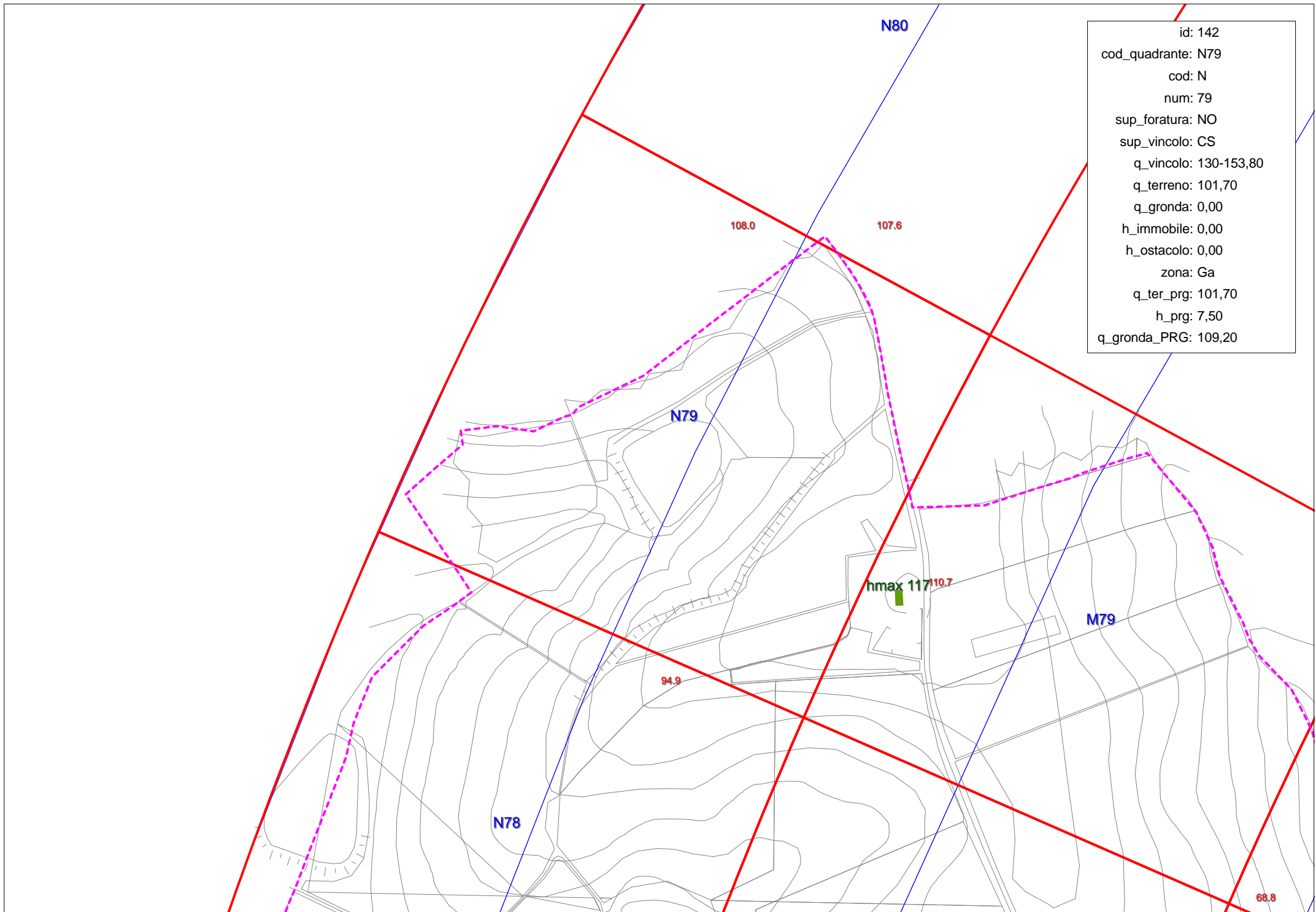
82.9

45.7



id: 140
cod_quadrante: N77
cod: N
num: 77
sup_foratura: NO
sup_vincolo: CS
q_vincolo: 130-153,80
q_terreno: 56,00
q_gronda: 66,00
h_immobile: 10,00
h_ostacolo: 0,00
zona: Ga
q_ter_prg: 60,00
h_prg: 7,50
q_gronda_PRG: 67,50





id: 143
cod_quadrante: N80
cod: N
num: 80
sup_foratura: NO
sup_vincolo: CS
q_vincolo: 130-153,80
q_terreno: 107,60
q_gronda: 0,00
h_immobile: 0,00
h_ostacolo: 0,00
zona: Ga
q_ter_prg: 107,60
h_prg: 0,00
q_gronda_PRG: 107,00

N80

108.0

107.6

N79

